



# OECD Territorial grids

June 2022

OECD Centre for Entrepreneurship, SMEs, Regions and Cities

Contact: [RegionStat@oecd.org](mailto:RegionStat@oecd.org)

## TABLE OF CONTENTS

Introduction.....	3
Territorial level classification .....	3
Map sources .....	3
Map symbols.....	4
Disclaimers .....	4
Australia / Australie .....	6
Austria / Autriche.....	7
Belgium / Belgique .....	8
Canada .....	9
Chile / Chili.....	16
Czech Republic / République tchèque .....	17
Denmark / Danemark.....	20
Estonia / Estonie .....	21
Finland / Finlande .....	22
France.....	23
Germany / Allemagne .....	232
Greece / Grèce .....	27
Hungary / Hongrie .....	28
Iceland / Islande.....	29
Ireland / Irlande.....	29
Israel.....	30
Italy / Italie.....	31
Japan / Japon.....	32
Korea / Corée .....	33
Latvia / Lettonie.....	34
Luxembourg.....	35
Mexico / Mexique.....	34
Netherlands / Pays-Bas .....	45
New Zealand / Nouvelle-Zélande .....	46
Norway / Norvège.....	47
Poland / Pologne .....	48
Portugal.....	49
Slovak Republic / République slovaque .....	50
Slovenia / Slovénie .....	51
Spain / Espagne.....	52
Sweden / Suède.....	53
Switzerland / Suisse .....	54
Turkey / Turquie .....	55
United Kingdom / Royaume-Uni.....	56
United States / Etats-Unis .....	58
Non Official Grid (NOG) – Canada.....	61
Non Official Grid (NOG) – Germany.....	62

### Tables

Table 1. Territorial levels for statistics and indicators.....	5
--	---

## Introduction

This document presents the maps of the territorial levels of Member countries used in the OECD classification and presented in the OECD Regional database (<http://stats.oecd.org>), which contains statistical information at sub-national territorial level for all OECD countries. It currently encompasses yearly time-series for around 80 indicators of demography, economic accounts, labour market, education, social and innovation themes.

## Territorial level classification

In any analytical study conducted at sub-national levels, the choice of the territorial unit is of prime importance. Regions within the 38 OECD countries are classified on two territorial levels reflecting the administrative organisation of countries. The 433 OECD large (TL2) regions represent the first administrative tier of subnational government, for example, the Ontario Province in Canada. The 2 414 OECD small (TL3) regions correspond to administrative regions, with the exception of Australia, Canada and the United States. These TL3 regions are contained in a TL2 region, with the exception of the United States for which the Economic Areas cross the States' borders. For Costa Rica, Israel and New Zealand, TL3 level is equivalent to TL2. All the regions are defined within national borders (See Table 2 for the regional classification of each country).

This classification – which, for European countries, is largely consistent with the Eurostat NUTS 2021 – facilitates greater comparability of geographic units at the same territorial level. Indeed, these two levels, which are officially established and relatively stable in all member countries, are used as a framework for implementing regional policies in most countries.

Due to limited data availability, labour market indicators in Canada are presented for groups of TL3 regions. Since these groups are not part of the OECD official territorial grids, for the sake of simplicity they are labelled as non-official grids (NOGs) in this publication and compared with TL3 in the other countries. Germany has also a NOG category with the 96 Spatial Planning Regions, an intermediary level between the 16 Länders (TL2) and the 402 Kreise (TL3). The German NOG allows for a level of spatial disaggregation comparable to the other countries.

## Summary of changes:




January 2022: update reflects the changes in 2021 NUTS classification (Source: [Eurostat](#)); Colombia: update of TL3 regions (subregions); // August 2021: update of the map of Japan // October 2020: addition of Colombian TL2 regions // March 2020: change in Chilean regions, with one additional TL2 region: Ñuble (CL16). This region was previously included in Biobío (CL08) as a TL3 under the code CL083. This new TL2 region has three TL3 new regions: Diguillín (CL161), Itata (CL162), Punilla (CL163) // September 2018: update reflects the changes in 2016 NUTS classification (Source: [Eurostat](#))

## Map sources

EU countries	Including Norway, Switzerland and Turkey GISCO - Eurostat (European Commission) Administrative boundaries: © EuroGeographics © UN-FAO © Turkstat
Australia	ABS 1270.0.55.001 - Australian Statistical Geography Standard (ASGS), Statistical Area Level 4 (SA4) ASGS Ed 2021 Digital Boundaries
Canada	Statistics Canada, Catalogue no. 92-160-G, 2016 Census - Boundary files
Chile	Congress library (biblioteca del Congreso Nacional de Chile)
Colombia	DANE Geoportal
Japan	Ministry of Land, Infrastructure, Transport and Tourism
United States	Census Bureau, 2015 Cartographic Boundary Shapefiles - Counties
Other OECD countries	National Statistical Offices

Maps' borders have been smoothed (generalised) by the Secretariat to obtain a simplified version; as a result, some small areas may be excluded from the maps.

## Map symbols

	This symbol in the maps identifies two different spaces that belong to the same TL3 region and therefore share the same regional code. The regional code is close to the circle within the first space, whilst the line points in the second space.
	Grey areas surrounding several spaces that belong to one region, either TL2, either TL3. These grey areas are geographically placed with a scale that is consistent with the other parts of the maps.
	Square areas represent a specific part of the country, either a zoom on a specific area, either a remote area.
Codification	The regional codes displayed on the maps can be truncated from their first digits for better legibility. The regional codes used in the OECD Regional database are presented in full in the tables below the maps.

## Disclaimers

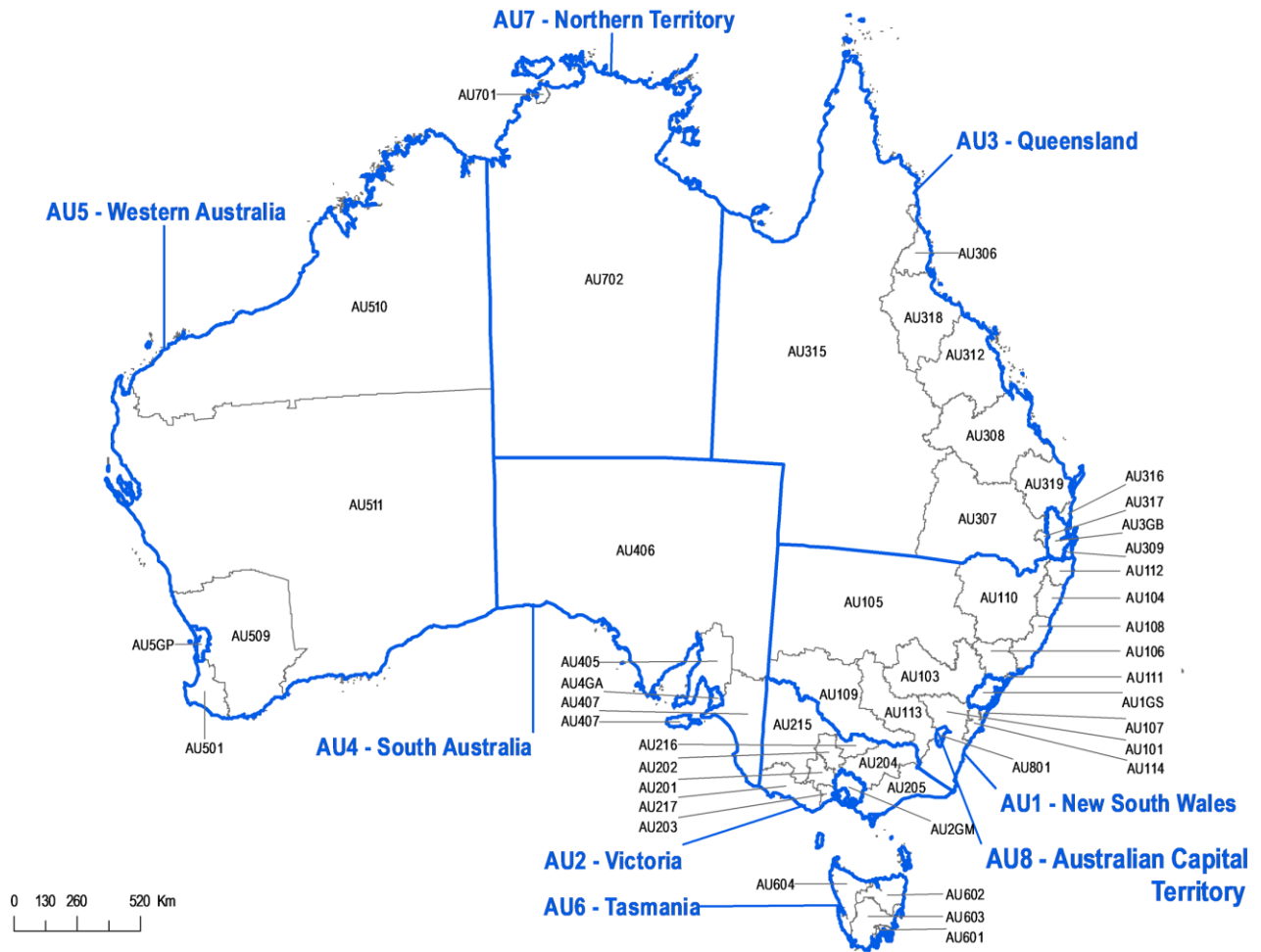
This document, as well as any data and any map included herein, are without prejudice to the status of or sovereignty over any territory, to the delimitation of international frontiers and boundaries and to the name of any territory, city or area.

The statistical data for Israel are supplied by and under the responsibility of the relevant Israeli authorities. The use of such data by the OECD is without prejudice to the status of the Golan Heights, East Jerusalem and Israeli settlements in the West Bank under the terms of international law.

**Table 2. Territorial levels for statistics and indicators**

Country	Territorial level 2	Territorial level 3
Australia	States/territories (8)	Statistical Areas Level 4 and Greater Capital City Statistical Area (50)
Austria	Bundesländer (9)	Gruppen von Politischen Bezirken (35)
Belgium	Régions (3)	Arrondissements (44)
Canada	Provinces and territories (13)	Census divisions (293)
Chile	Regions (16)	Provincias (56)
Colombia	Departamentos +Capital District (6)	Departamentos +Capital District (6)
Costa Rica	Regiones Mideplan (6)	Regiones Mideplan (6)
Czech Republic	Oblasti (8)	Kraje (14)
Denmark	Regioner (5)	Landsdeler (11)
Estonia	Region (1)	Groups of maakond (6)
Finland	Suuralueet (5)	Maakunnat (19)
France	Régions de France métropolitaine (13) + Régions d'outre-mer (5)	Départements de France métropolitaine (96) + Départements d'outre-mer (5)
Germany	Länder (16)	Kreise (401)
Greece	Regions (13)	Regional units and combination of regional units (52)
Hungary	Planning statistical regions (8)	Counties and Budapest (20)
Iceland	Regions (2)	Landsvaedi (8)
Ireland	Groups Regional Authority Regions (3)	Regional Authority Regions (8)
Israel	Districts (6)	Districts (6)
Italy	Regioni (21)	Province (107)
Japan	Groups of prefectures (10)	Prefectures (47)
Korea	Regions (7)	Special city, metropolitan area and province (17)
Latvia	Region (1)	Statistical regions (6)
Lithuania	Group of counties (2)	Counties (10)
Luxembourg	State (1)	State (1)
Mexico	Estados (32)	Grupos de municipios (209)
Netherlands	Provinces (12)	COROP regions (40)
New Zealand	Regional councils (14)	Regional councils (14)
Norway	Landsdeler (7)	Fylker (13)
Poland	Wojewodztwa (17)	Podregiony (73)
Portugal	Comissaoes de coordenação e desenvolvimento regional e regioes autonomas (7)	Grupos de municipios (25)
Slovak Republic	Zoskupenia krajov (4)	Kraj (8)
Slovenia	Kohezijske regije (2)	Statistične regije (12)
Spain	Comunidades autonomas (19)	Provincias (59)
Sweden	Riksomraden (8)	Län (21)
Switzerland	Grandes regions (7)	Cantons (26)
Turkey	Regions (26)	Provinces (81)
United Kingdom	Regions and countries (12)	Upper tier authorities or groups of lower tier authorities or groups of unitary authorities or LECs or groups of districts (179)
United States	States and the District of Columbia (51)	Economic areas (179)
Country	Non-official grid (NOG)	
Canada	LFS, Economic regions (76)	
France	Régions de France métropolitaine (22) + Régions d'outre-mer (5)	
Germany	Spatial planning regions (96)	

## Australia / Australie



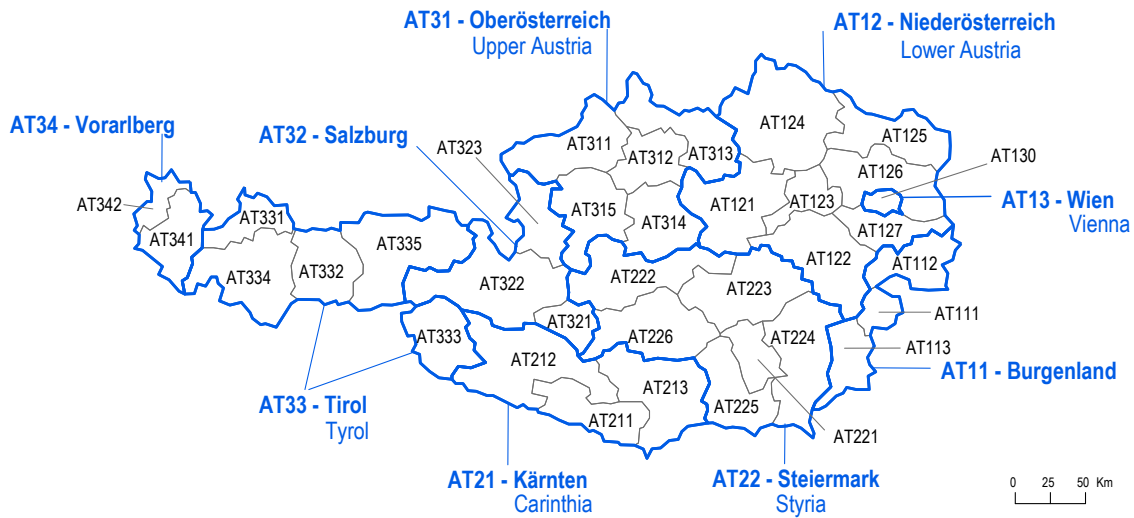
### Territorial Levels 2 and 3

<b>TL2</b>	<b>8 States and territoires</b>		
<b>TL3</b>	50 Statistical Areas Level 4 and Greater Capital City Statistical Area		

<b>AU1</b>	<b>New South Wales</b>	AU204	Hume	AU406	South Australia - Outback
AU101	Capital Region	AU205	Latrobe - Gippsland	AU407	South Australia - South East
AU103	Central West	AU215	North West	AU4GA	Adelaide
AU104	Coffs Harbour - Grafton	AU216	Shepparton	<b>AU5</b>	<b>Western Australia</b>
AU105	Far West and Orana	AU217	Warrnambool and South West	AU501	Bunbury
AU106	Hunter Valley Exc Newcastle	AU2GM	Melbourne	AU509	Western Australia [Wheat Belt]
AU107	Illawarra	<b>AU3</b>	<b>Queensland</b>	AU510	Western Australia – Outback North
AU108	Mid North Coast	AU306	Cairns	AU511	Western Australia – Outback South
AU109	Murray	AU307	Darling Downs - Maranoa	AU5GP	Perth
AU110	New England and North West	AU308	Fitzroy	<b>AU6</b>	<b>Tasmania</b>
AU111	Newcastle and Lake Macquarie	AU309	Gold Coast	AU601	Hobart
AU112	Richmond - Tweed	AU312	Mackay	AU602	Launceston and North East
AU113	Riverina	AU315	Queensland - Outback	AU603	South East
AU114	Southern Highlands and [Shoalhaven]	AU316	Sunshine Coast	AU604	West and North West
AU1GS	Sydney	AU317	Toowoomba	<b>AU7</b>	<b>Northern Territory</b>
<b>AU2</b>	<b>Victoria</b>	AU318	Townsville	AU701	Darwin
AU201	Ballarat	AU319	Wide Bay	AU702	Northern Territory - Outback
AU202	Bendigo	AU3GB	Brisbane	<b>AU8</b>	<b>Australian Capital Territory</b>
AU203	Geelong	<b>AU4</b>	<b>South Australia</b>	AU801	Australian Capital Territory
		AU405	Barossa - Yorke - Mid North		

## Austria / Autriche



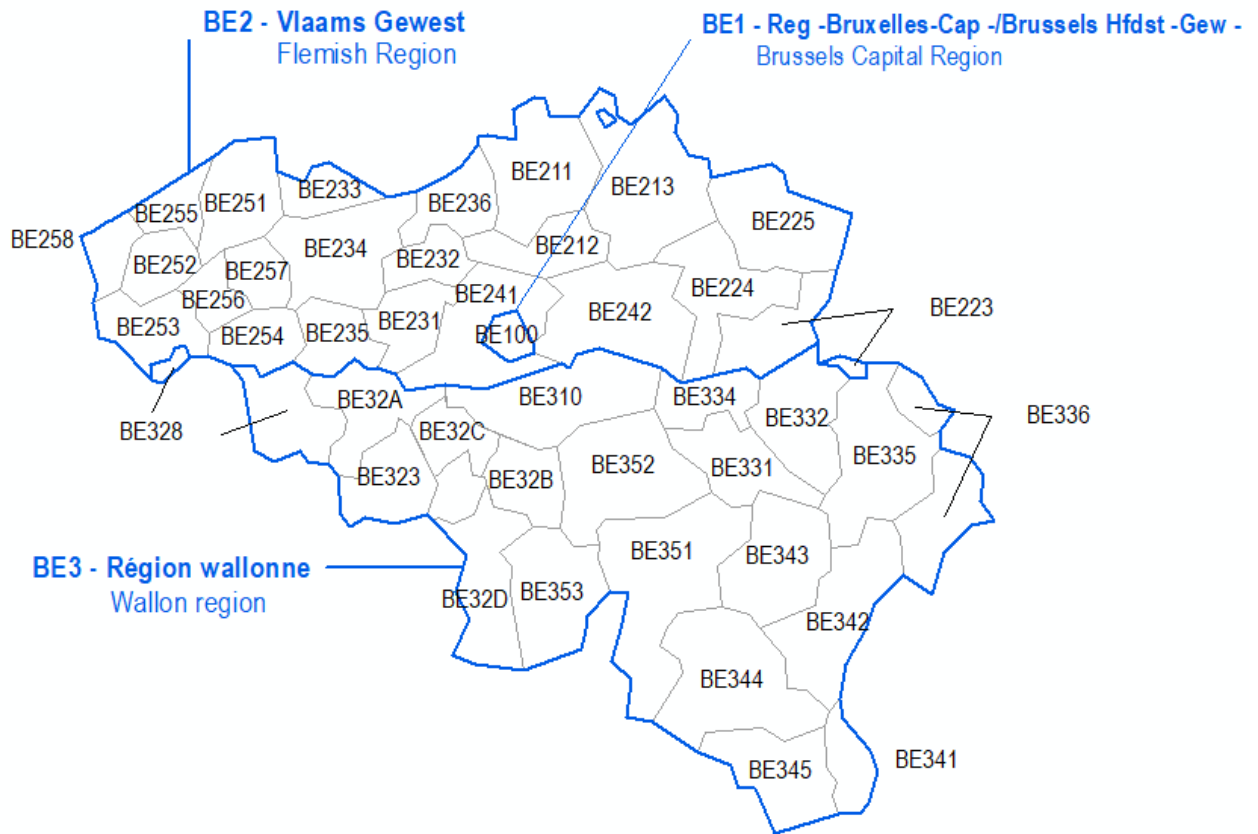
### Territorial Levels 2 and 3

TL2	9 Bundesländer / Federation states
TL3	35 Gruppen von Politischen Bezirken / Groups of Districts

<b>AT11</b>	<b>Burgenland / Burgenland</b>
AT111	Mittelburgenland
AT112	Nordburgenland
AT113	Südburgenland
<b>AT12</b>	<b>Niederösterreich / Lower Austria</b>
AT121	Mostviertel-Eisenwurzen
AT122	Niederösterreich-Süd
AT123	Sankt Pölten
AT124	Waldviertel
AT125	Weinviertel
AT126	Wiener Umland/Nordteil
AT127	Wiener Umland/Südteil
<b>AT13</b>	<b>Wien / Vienna</b>
AT130	Wien / Vienna
<b>AT21</b>	<b>Kärnten / Carinthia</b>
AT211	Klagenfurt-Villach
AT212	Oberkärnten
AT213	Unterkärnten
<b>AT22</b>	<b>Steiermark / Styria</b>
AT221	Graz
AT222	Liezen
AT223	Östliche Obersteiermark
AT224	Oststeiermark
AT225	West- und Südsteiermark
AT226	Westliche Obersteiermark

<b>AT31</b>	<b>Oberösterreich / Upper Austria</b>
AT311	Innviertel
AT312	Linz-Wels
AT313	Mühlviertel
AT314	Steyr-Kirchdorf
AT315	Traunviertel
<b>AT32</b>	<b>Salzburg / Salzburg</b>
AT321	Lungau
AT322	Pinzgau-Pongau
AT323	Salzburg und Umgebung
<b>AT33</b>	<b>Tirol / Tyrol</b>
AT331	Außerfern
AT332	Innsbruck
AT333	Osttirol
AT334	Tiroler Oberland
AT335	Tiroler Unterland
<b>AT34</b>	<b>Vorarlberg / Vorarlberg</b>
AT341	Bludenz-Bregenzer Wald
AT342	Rheintal-Bodenseegebiet

## Belgium / Belgique



### Territorial Levels 2 and 3

TL2	3 Régions / Regions
TL3	44 Arrondissements

BE1	Reg -Bruxelles-Cap -/Brussels Hfdst -Gew - / Brussels Cap	BE3	Région wallonne / Wallonia
BE100	Arr. de Bruxelles-Capitale / Arr. Van Brussel-Hoofdstad	BE310	Arr. Nivelles
<b>BE2</b>	<b>Vlaams Gewest / Flemish Region</b>	BE321	Arr. Ath
BE211	Arr. Antwerpen	BE328	Arr. Tournai-Mouscron
BE212	Arr. Mechelen	BE329	Arr. La Louvière
BE213	Arr. Turnhout	BE32A	Arr. Ath
BE224	Arr. Hasselt	BE32B	Arr. Charleroi
BE225	Arr. Maaseik	BE32C	Arr. Soignies
BE223	Arr. Tongeren	BE32D	Arr. Thuin
BE231	Arr. Aalst	BE331	Arr. Huy
BE232	Arr. Dendermonde	BE332	Arr. Liège
BE233	Arr. Eeklo	BE334	Arr. Waremme
BE234	Arr. Gent	BE335	Arr. Verviers - Communes Francophones
BE235	Arr. Oudenaarde	BE336	Bezirk Verviers - Deutschsprachige Gemeinschaft
BE236	Arr. Sint-Niklaas	BE341	Arr. Arlon
BE241	Arr. Halle-Vilvoorde	BE342	Arr. Bastogne
BE242	Arr. Leuven	BE343	Arr. Marche-en-Famenne
BE251	Arr. Brugge	BE344	Arr. Neufchâteau
BE252	Arr. Diksmuide	BE345	Arr. Virton
BE253	Arr. Ieper	BE351	Arr. Dinant
BE254	Arr. Kortrijk	BE352	Arr. Namur
BE255	Arr. Oostende	BE353	Arr. Philippeville
BE256	Arr. Roeselare		
BE257	Arr. Tielt		
BE258	Arr. Veurne		



## Canada



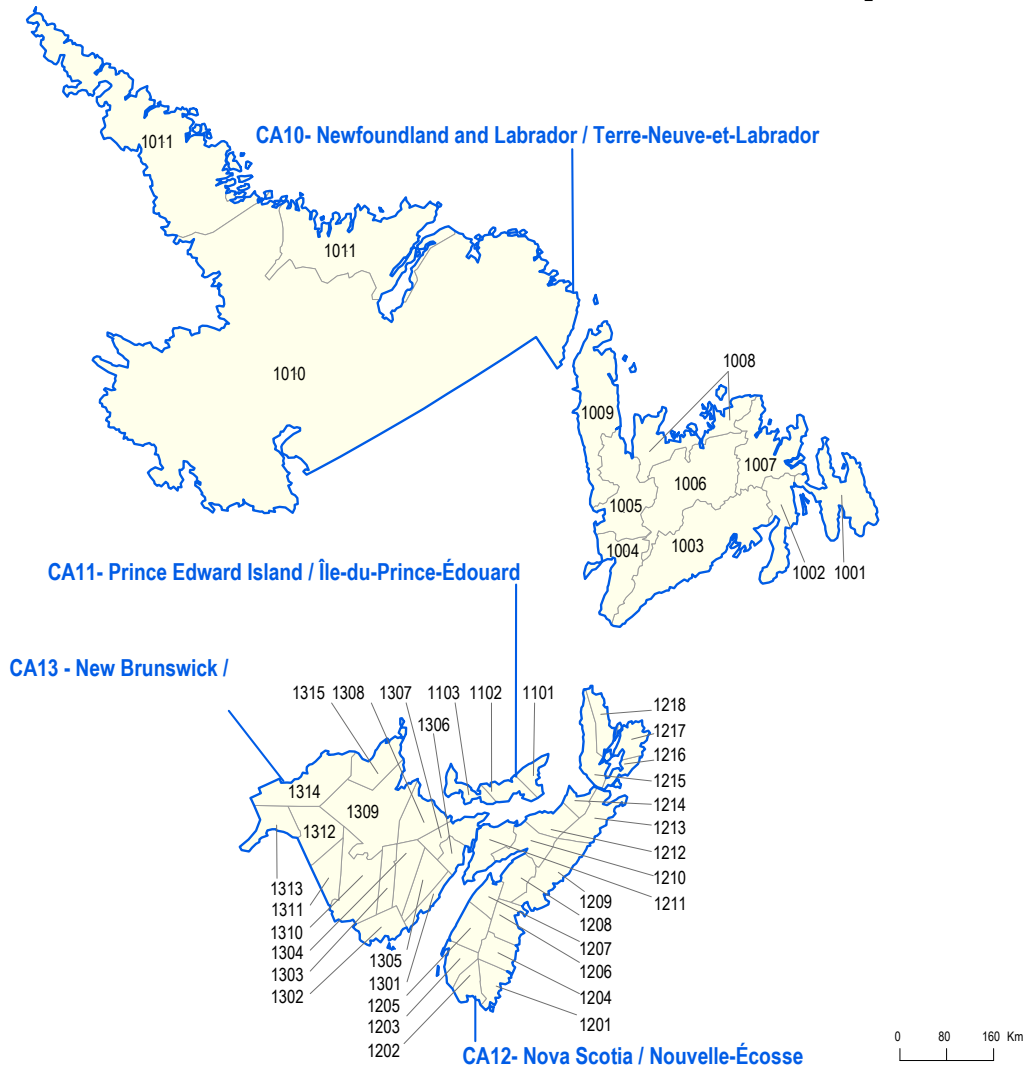
TL2 13 Provinces and territories

TL3 293 Census divisions

### Territorial Level 2

CA10	Newfoundland and Labrador / Terre-Neuve-et-Labrador
CA11	Prince Edward Island / Île-du-Prince-Édouard
CA12	Nova Scotia / Nouvelle-Écosse
CA13	New Brunswick / Nouveau-Brunswick
CA24	Quebec / Québec
CA35	Ontario
CA46	Manitoba
CA47	Saskatchewan
CA48	Alberta
CA59	British Columbia / Colombie-Britannique
CA60	Yukon
CA61	Northwest Territories / Territoires du Nord-Ouest
CA62	Nunavut

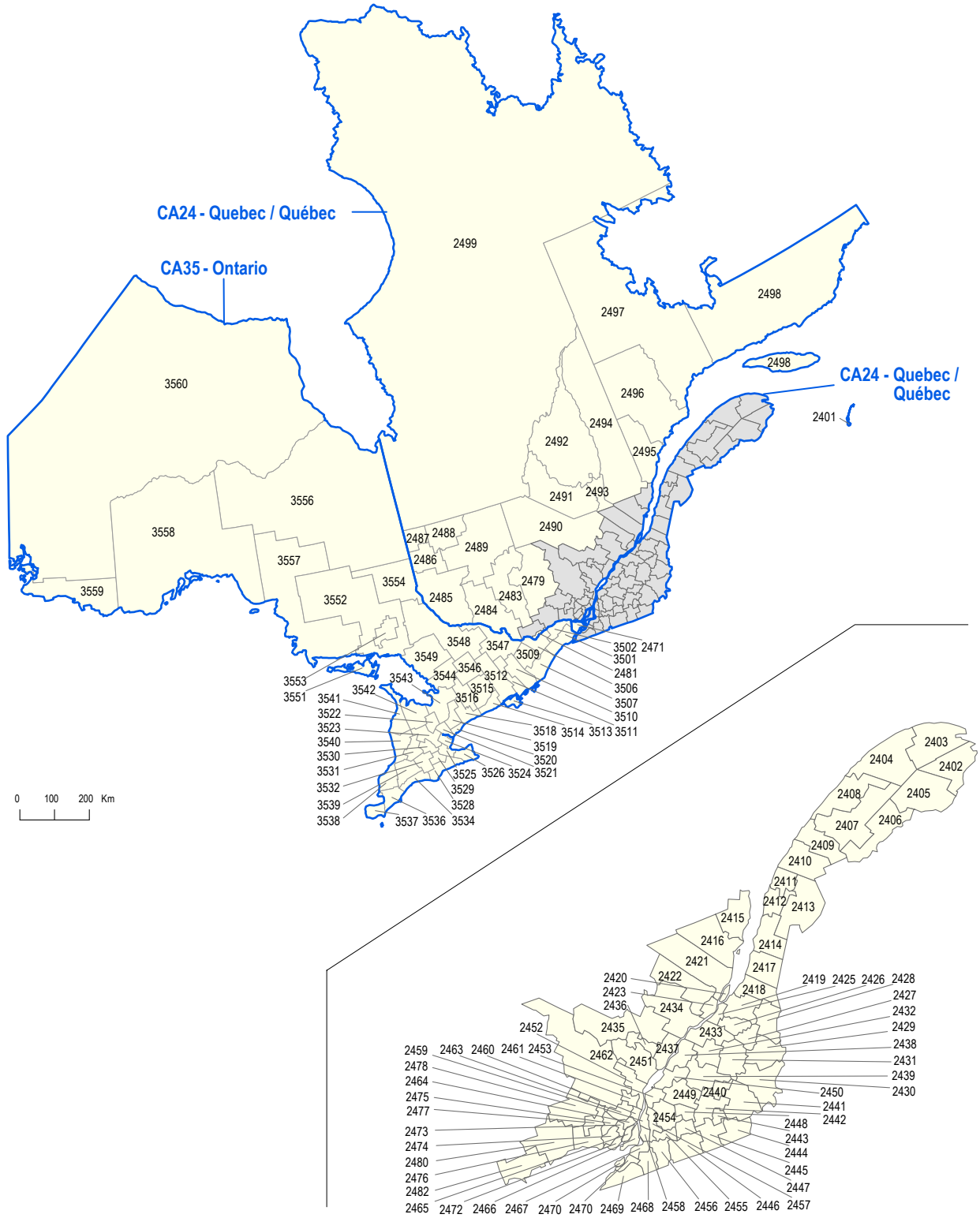
Canada - The Atlantic Provinces / Provinces atlantiques



**Territorial Levels 2 and 3**

<b>CA10</b>	<b>Newfoundland and Labrador / Terre-Neuve-et-Labrador</b>		
CA1001	Division 1, NL	CA1210	Colchester, NS
CA1002	Division 2, NL	CA1211	Cumberland, NS
CA1003	Division 3, NL	CA1212	Pictou, NS
CA1004	Division 4, NL	CA1213	Guysborough, NS
CA1005	Division 5, NL	CA1214	Antigonish, NS
CA1006	Division 6, NL	CA1215	Inverness, NS
CA1007	Division 7, NL	CA1216	Richmond, NS
CA1008	Division 8, NL	CA1217	Cape Breton, NS
CA1009	Division 9, NL	CA1218	Victoria, NS
CA1010	Division 10, NL		
CA1011	Division 11, NL	<b>CA13</b>	<b>New Brunswick / Nouveau-Brunswick</b>
<b>CA11</b>	<b>Prince Edward Island / Île-du-Prince-Édouard</b>	CA1301	Saint John, NB
CA1101	Kings, PE	CA1302	Charlotte, NB
CA1102	Queens, PE	CA1303	Sunbury, NB
CA1103	Prince, PE	CA1304	Queens, NB
<b>CA12</b>	<b>Nova Scotia / Nouvelle-Écosse</b>	CA1305	Kings, NB
CA1201	Shelburne, NS	CA1306	Albert, NB
CA1202	Yarmouth, NS	CA1307	Westmorland, NB
CA1203	Digby, NS	CA1308	Kent, NB
CA1204	Queens, NS	CA1309	Northumberland, NB
CA1205	Annapolis, NS	CA1310	York, NB
CA1206	Lunenburg, NS	CA1311	Carleton, NB
CA1207	Kings, NS	CA1312	Victoria, NB
CA1208	Hants, NS	CA1313	Madawaska County, NB
CA1209	Halifax, NS	CA1314	Restigouche County, NB
		CA1315	Gloucester County, NB

Canada – The Center Provinces / Provinces du Centre

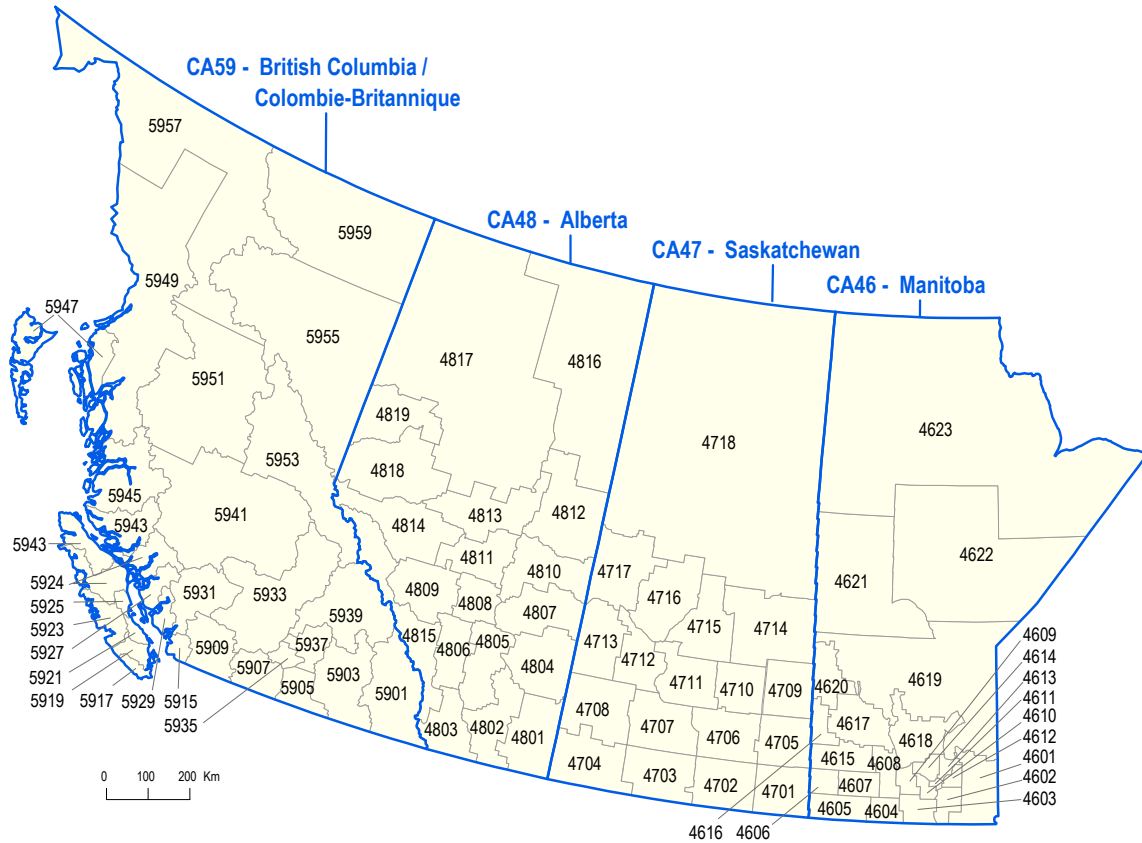




## Canada – Centre Provinces – Territorial Levels 2 and 3

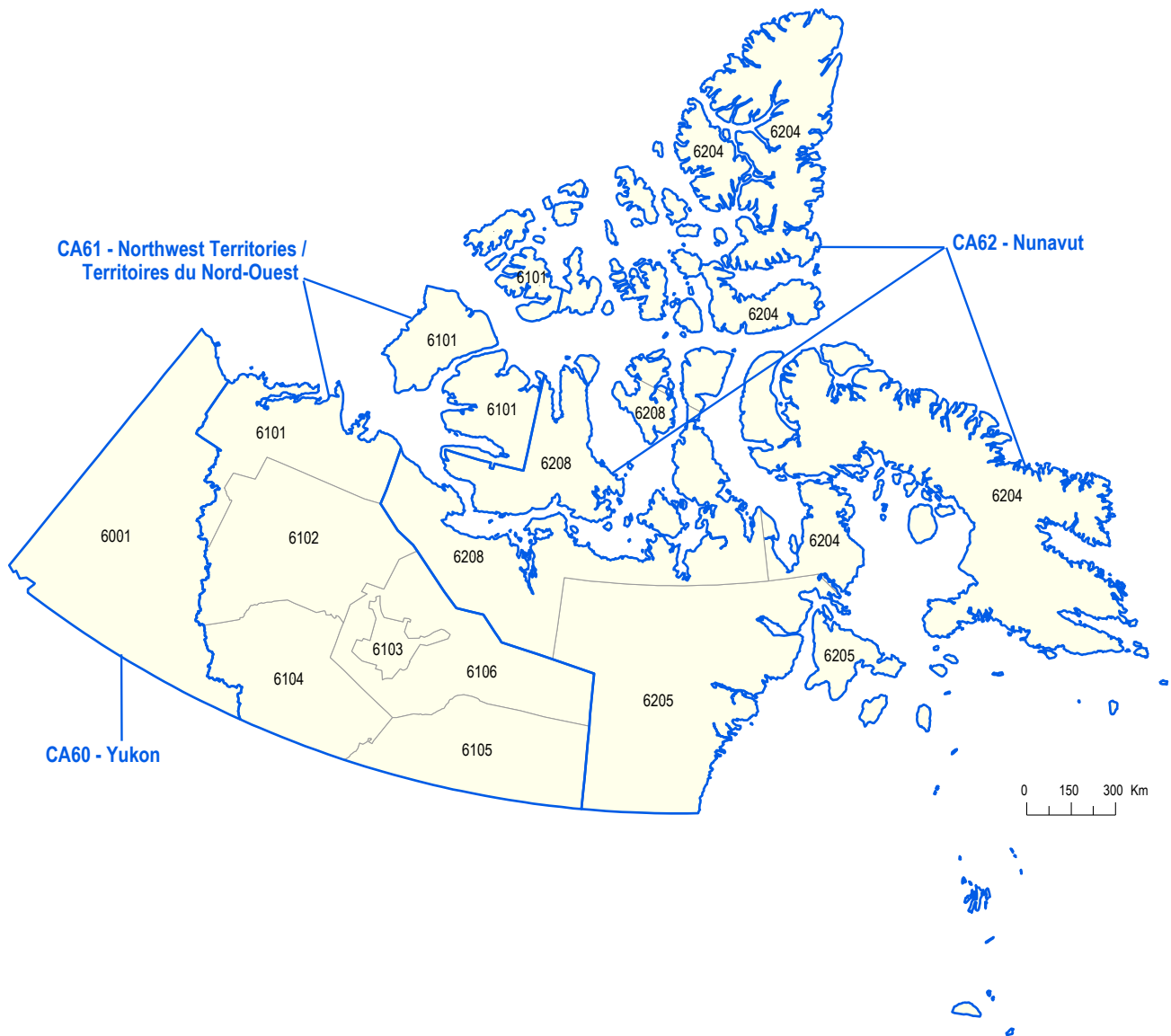
CA24	Quebec / Québec	CA35	Ontario
CA2401	Les Îles-de-la-Madeleine, QC	CA3501	Stormont, Dundas and Glengarry, (
CA2402	Le Rocher-Percé, QC	CA3502	Prescott and Russell, ON
CA2403	La Côte-de-Gaspé, QC	CA3506	Ottawa-Carleton, ON
CA2404	La Haute-Gaspésie, QC	CA3507	Leeds and Grenville, ON
CA2405	Bonaventure, QC	CA3509	Lanark, ON
CA2406	Avignon, QC	CA3510	Frontenac, ON
CA2407	La Matapédia, QC	CA3511	Lennox and Addington, ON
CA2408	Matane, QC	CA3512	Hastings, ON
CA2409	La Mitis, QC	CA3513	Prince Edward, ON
CA2410	Rimouski-Neigette, QC	CA3514	Northumberland, ON
CA2411	Les Basques, QC	CA3515	Peterborough, ON
CA2412	Rivière-du-Loup, QC	CA3516	Kawartha Lakes, ON
CA2413	Témiscouata, QC	CA3518	Durham, ON
CA2414	Kamouraska, QC	CA3519	York, ON
CA2415	Charlevoix-Est, QC	CA3520	Toronto metrop. municipality, ON
CA2416	Charlevoix, QC	CA3521	Peel, ON
CA2417	L'Islet, QC	CA3522	Dufferin, ON
CA2418	Montmagny, QC	CA3523	Wellington, ON
CA2419	Bellechasse, QC	CA3524	Halton, ON
CA2420	L'Île-d'Orléans, QC	CA3525	Hamilton, ON
CA2421	La Côte-de-Beaupré, QC	CA3526	Niagara, ON
CA2422	La Jacques-Cartier, QC	CA3528	Haldimand-Norfolk, ON
CA2423	Communauté-Urbaine- [de-Québec, QC	CA3529	Brant, ON
CA2425	Lévis, QC	CA3530	Waterloo, ON
CA2426	La Nouvelle-Beauce, QC	CA3531	Perth, ON
CA2427	Robert-Cliche, QC	CA3532	Oxford, ON
CA2428	Les Etchemins, QC	CA3534	Elgin, ON
CA2429	Beauce-Sartigan, QC	CA3536	Chatham-Kent, ON
CA2430	Le Granit, QC	CA3537	Essex, ON
CA2431	L'Amiante, QC	CA3538	Lambton, ON
CA2432	L'Érable, QC	CA3539	Middlesex, ON
CA2433	Lotbinière, QC	CA3540	Huron, ON
CA2434	Portneuf, QC	CA3541	Bruce, ON
CA2435	Mékinac, QC	CA3542	Grey, ON
CA2436	Shawinigan, QC	CA3543	Simcoe, ON
CA2437	Francheville, QC	CA3544	Muskoka, ON
CA2438	Bécancour, QC	CA3546	Haliburton, ON
CA2439	Arthabaska, QC	CA3547	Renfrew, ON
CA2440	Asbestos, QC	CA3548	Nipissing, ON
CA2441	Le Haut-Saint-François, QC	CA3549	Parry Sound, ON
CA2442	Le Val-Saint-François, QC	CA3551	Manitoulin, ON
CA2443	Sherbrooke, QC	CA3552	Sudbury (District), ON
CA2444	Coaticook, QC	CA3553	Greater Sudbury / [Grand Sudbury, ON
CA2445	Memphrémagog, QC	CA3554	Timiskaming, ON
CA2446	Brome-Missisquoi, QC	CA3556	Cochrane, ON
CA2447	La Haute-Yamaska, QC	CA3557	Algoma, ON
CA2448	Acton, QC	CA3558	Thunder Bay, ON
CA2449	Drummond, QC	CA3559	Rainy River, ON
CA2450	Nicolet-Yamaska, QC	CA3560	Kenora, ON
CA2451	Maskinongé, QC		
CA2452	D'Autray, QC		
CA2453	Le Bas-Richelieu, QC		
CA2454	Les Maskoutains, QC		
CA2455	Rouville, QC		
CA2456	Le Haut-Richelieu, QC		
CA2457	La Vallée-du-Richelieu, QC		
CA2458	Longueuil, QC		
CA2459	Lajemmerais, QC		
CA2460	L'Assomption, QC		
CA2461	Joliette, QC		
CA2462	Matawinie, QC		
CA2463	Montcalm, QC		
CA2464	Les Moulins, QC		
CA2465	Laval, QC		
CA2466	Communauté-Urbaine- [de-Montréal, QC		
CA2467	Roussillon, QC		
CA2468	Les Jardins-de-Napierville, QC		
CA2469	Le Haut-Saint-Laurent, QC		
CA2470	Beauharnois-Salaberry, QC		
CA2471	Vaudreuil-Soulanges, QC		
CA2472	Deux-Montagnes, QC		
CA2473	Thérèse-De Blainville, QC		
CA2474	Mirabel, QC		
CA2475	La Rivière-du-Nord, QC		
CA2476	Argenteuil, QC		
CA2477	Les Pays-d'en-Haut, QC		
CA2478	Les Laurentides, QC		
CA2479	Antoine-Labelle, QC		
CA2480	Papineau, QC		
CA2481	Gatineau, QC		
CA2482	Les Collines-de-l'Outaouais, QC		
CA2483	La Vallée-de-la-Gatineau, QC		
CA2484	Pontiac, QC		
CA2485	Témiscamingue, QC		
CA2486	Rouyn-Noranda, QC		
CA2487	Abitibi-Ouest, QC		
CA2488	Abitibi, QC		
CA2489	Vallée-de-l'Or, QC		
CA2490	La Tuque, QC		
CA2491	Le Domaine-du-Roy, QC		
CA2492	Maria-Chapdelaine, QC		
CA2493	Lac-Saint-Jean-Est, QC		
CA2494	Le Saguenay-et-son-Fjord, QC		
CA2495	La Haute-Côte-Nord, QC		
CA2496	Manicouagan, QC		
CA2497	Sept-Rivières-Caniapiscau, QC		
CA2498	Minganie-Basse-Côte-Nord, QC		
CA2499	Nord-du-Québec, QC		

*Canada – West Coast and Prairie Provinces / Provinces de la côte Ouest et des Prairies*



**Territorial Levels 2 and 3**

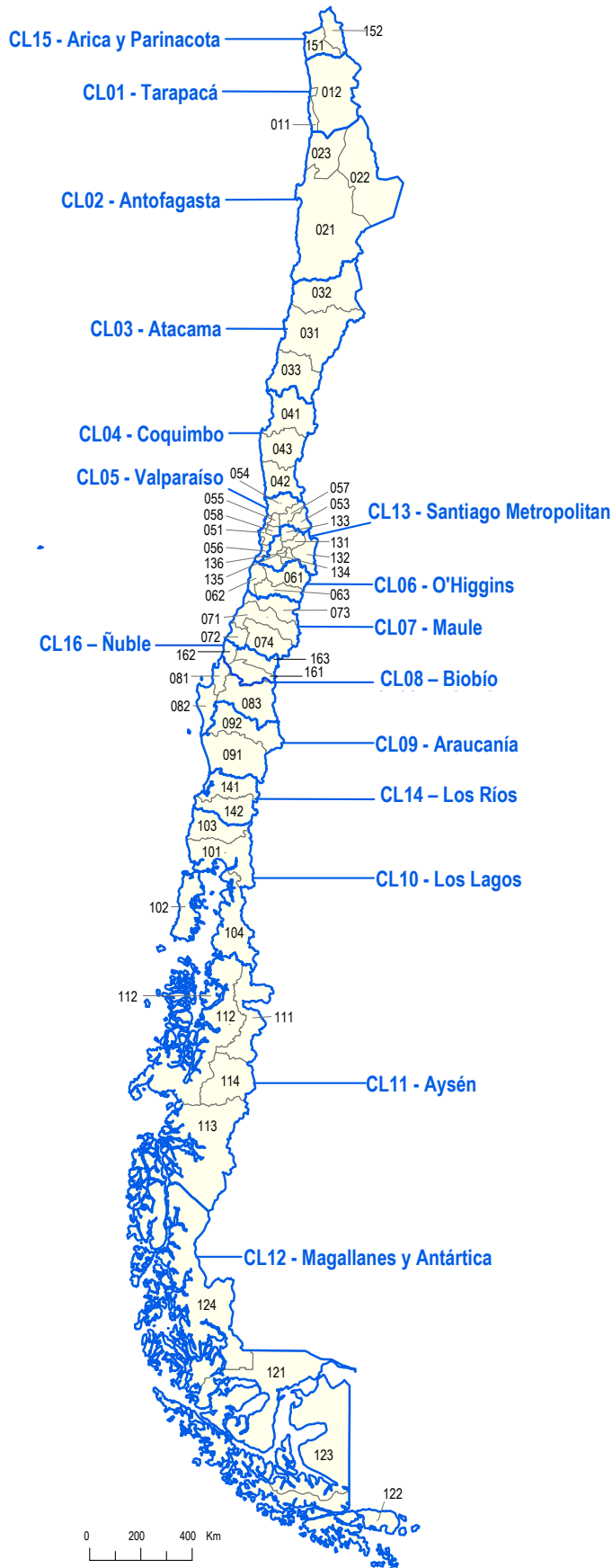
<b>CA46</b>	<b>Manitoba</b>	CA4707	Division 7, SK	CA4819	Division 19, AB
CA4601	Division 1, MB	CA4708	Division 8, SK	<b>CA59</b>	<b>British Columbia / Colombie-Britannique</b>
CA4602	Division 2, MB	CA4709	Division 9, SK	CA5901	East Kootenay, BC
CA4603	Division 3, MB	CA4710	Division 10, SK	CA5903	Central Kootenay, BC
CA4604	Division 4, MB	CA4711	Division 11, SK	CA5905	Kootenay Boundary, BC
CA4605	Division 5, MB	CA4712	Division 12, SK	CA5907	Okanagan-Similkameen, BC
CA4606	Division 6, MB	CA4713	Division 13, SK	CA5909	Fraser Valley, BC
CA4607	Division 7, MB	CA4714	Division 14, SK	CA5915	Greater Vancouver, BC
CA4608	Division 8, MB	CA4715	Division 15, SK	CA5917	Capital, BC
CA4609	Division 9, MB	CA4716	Division 16, SK	CA5919	Cowichan Valley, BC
CA4610	Division 10, MB	CA4717	Division 17, SK	CA5921	Nanaimo, BC
CA4611	Division 11, MB	CA4718	Division 18, SK	CA5923	Alberni-Clayoquot, BC
CA4612	Division 12, MB	<b>CA48</b>	<b>Alberta</b>	CA5924	Strathcona, BC
CA4613	Division 13, MB	CA4801	Division 1, AB	CA5925	Comox Valley BC
CA4614	Division 14, MB	CA4802	Division 2, AB	CA5927	Powell River, BC
CA4615	Division 15, MB	CA4803	Division 3, AB	CA5929	Sunshine Coast, BC
CA4616	Division 16, MB	CA4804	Division 4, AB	CA5931	Squamish-Lillooet, BC
CA4617	Division 17, MB	CA4805	Division 5, AB	CA5933	Thompson-Nicola, BC
CA4618	Division 18, MB	CA4806	Division 6, AB	CA5935	Central Okanagan, BC
CA4619	Division 19, MB	CA4807	Division 7, AB	CA5937	North Okanagan, BC
CA4620	Division 20, MB	CA4808	Division 8, AB	CA5939	Columbia-Shuswap, BC
CA4621	Division 21, MB	CA4809	Division 9, AB	CA5941	Cariboo, BC
CA4622	Division 22, MB	CA4810	Division 10, AB	CA5943	Mount Waddington, BC
CA4623	Division 23, MB	CA4811	Division 11, AB	CA5945	Central Coast, BC
<b>CA47</b>	<b>Saskatchewan</b>	CA4812	Division 12, AB	CA5947	Skeena-Queen Charlotte, BC
CA4701	Division 1, SK	CA4813	Division 13, AB	CA5949	Kitimat-Stikine, BC
CA4702	Division 2, SK	CA4814	Division 14, AB	CA5951	Bulkley-Nechako, BC
CA4703	Division 3, SK	CA4815	Division 15, AB	CA5953	Fraser-Fort George, BC
CA4704	Division 4, SK	CA4816	Division 16, AB	CA5955	Peace River, BC
CA4705	Division 5, SK	CA4817	Division 17, AB	CA5957	Stikine, BC
CA4706	Division 6, SK	CA4818	Division 18, AB	CA5959	Northern Rockies, BC



### Territorial Levels 2 and 3

<b>CA60</b>	<b>Yukon</b>
CA6001	Yukon, YT
<b>CA61</b>	<b>Northwest Territories</b>
CA6101	Region 1, NT
CA6102	Region 2, NT
CA6103	Region 3, NT
CA6104	Region 4, NT
CA6105	Region 5, NT
CA6106	Region 6, NT
<b>CA62</b>	<b>Nunavut</b>
CA6204	Baffin, NU
CA6205	Keewatin, NU
CA6208	Kitikmeot, NU

## Chile / Chili



TL2	15 Regions
TL3	54 Provincias / Provinces
CL01	<b>Tarapacá</b>
CL011	Iquique
CL012	Tamarugal
CL02	<b>Antofagasta</b>
CL021	Antofagasta
CL022	El Loa
CL023	Tocopilla
CL03	<b>Atacama</b>
CL031	Copiapó
CL032	Chañaral
CL033	Huasco
CL04	<b>Coquimbo</b>
CL041	Elqui
CL042	Choapa
CL043	Limarí
CL05	<b>Valparaíso</b>
CL051	Valparaíso
CL052	Isla de Pascua
CL053	Los Andes
CL054	Petorca
CL055	Quillota
CL056	San Antonio
CL057	San Felipe de Aconcagua
CL058	Marga Marga
CL06	<b>O'Higgins</b>
CL061	Cachapoal
CL062	Cardenal Caro
CL063	Colchagua
CL07	<b>Maule</b>
CL071	Talca
CL072	Cauquenes
CL073	Curicó
CL074	Linares
CL08	<b>Biobío</b>
CL081	Concepción
CL082	Arauco
CL083	Biobío
CL09	<b>Araucanía</b>
CL091	Cautín
CL092	Malleco
CL10	<b>Los Lagos</b>
CL101	Llanquihue
CL102	Chiloé
CL103	Osorno
CL104	Palena
CL11	<b>Aysén</b>
CL111	Coyhaique
CL112	Aysén
CL113	Capitán Prat
CL114	General Carrera
CL12	<b>Magallanes y Antártica</b>
CL121	Magallanes
CL122	Antártica Chilena
CL123	Tierra del Fuego
CL124	Última Esperanza
CL13	<b>Santiago Metropolitan</b>
CL131	Santiago
CL132	Cordillera
CL133	Chacabuco
CL134	Maipo
CL135	Melipilla
CL136	Talagante
CL14	<b>Los Ríos</b>
CL141	Valdivia
CL142	Ranco
CL15	<b>Arica y Parinacota</b>
CL151	Arica
CL152	Parinacota
CL16	<b>Ñuble</b>
CL161	Diguillín
CL162	Itata
CL163	Punilla

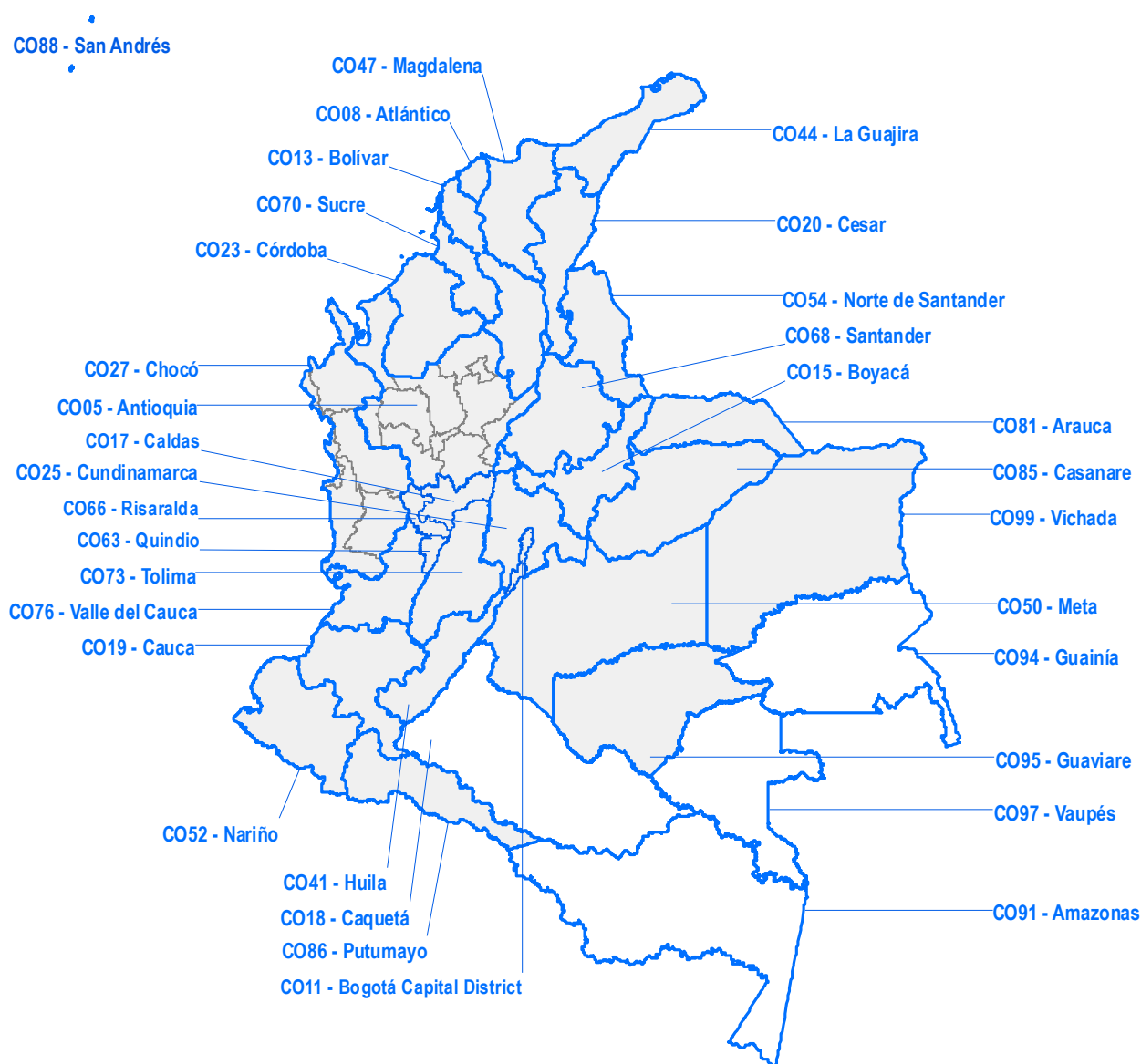


## Colombia / Colombie

TL2	33 Departamentos + Capital District
TL3	141 Subregions (provincias)

### Territorial Level 2

<table style="width: 100%; border-collapse: collapse;"> <tr><td>CO05</td><td>Antioquia</td></tr> <tr><td>CO08</td><td>Atlántico</td></tr> <tr><td>CO11</td><td>Bogotá Capital District</td></tr> <tr><td>CO13</td><td>Bolívar</td></tr> <tr><td>CO15</td><td>Boyacá</td></tr> <tr><td>CO17</td><td>Caldas</td></tr> <tr><td>CO18</td><td>Caquetá</td></tr> <tr><td>CO19</td><td>Cauca</td></tr> <tr><td>CO20</td><td>Cesar</td></tr> <tr><td>CO23</td><td>Córdoba (CO)</td></tr> <tr><td>CO25</td><td>Cundinamarca</td></tr> <tr><td>CO27</td><td>Chocó</td></tr> <tr><td>CO41</td><td>Huila</td></tr> <tr><td>CO44</td><td>La Guajira</td></tr> <tr><td>CO47</td><td>Magdalena</td></tr> <tr><td>CO50</td><td>Meta</td></tr> <tr><td>CO52</td><td>Nariño</td></tr> </table>	CO05	Antioquia	CO08	Atlántico	CO11	Bogotá Capital District	CO13	Bolívar	CO15	Boyacá	CO17	Caldas	CO18	Caquetá	CO19	Cauca	CO20	Cesar	CO23	Córdoba (CO)	CO25	Cundinamarca	CO27	Chocó	CO41	Huila	CO44	La Guajira	CO47	Magdalena	CO50	Meta	CO52	Nariño	<table style="width: 100%; border-collapse: collapse;"> <tr><td>CO54</td><td>Norte de Santander</td></tr> <tr><td>CO63</td><td>Quindio</td></tr> <tr><td>CO66</td><td>Risaralda</td></tr> <tr><td>CO68</td><td>Santander</td></tr> <tr><td>CO70</td><td>Sucre</td></tr> <tr><td>CO73</td><td>Tolima</td></tr> <tr><td>CO76</td><td>Valle del Cauca</td></tr> <tr><td>CO81</td><td>Arauca</td></tr> <tr><td>CO85</td><td>Casanare</td></tr> <tr><td>CO86</td><td>Putumayo</td></tr> <tr><td>CO88</td><td>San Andrés</td></tr> <tr><td>CO91</td><td>Amazonas</td></tr> <tr><td>CO94</td><td>Guainía</td></tr> <tr><td>CO95</td><td>Guaviare</td></tr> <tr><td>CO97</td><td>Vaupés</td></tr> <tr><td>CO99</td><td>Vichada</td></tr> </table>	CO54	Norte de Santander	CO63	Quindio	CO66	Risaralda	CO68	Santander	CO70	Sucre	CO73	Tolima	CO76	Valle del Cauca	CO81	Arauca	CO85	Casanare	CO86	Putumayo	CO88	San Andrés	CO91	Amazonas	CO94	Guainía	CO95	Guaviare	CO97	Vaupés	CO99	Vichada
CO05	Antioquia																																																																		
CO08	Atlántico																																																																		
CO11	Bogotá Capital District																																																																		
CO13	Bolívar																																																																		
CO15	Boyacá																																																																		
CO17	Caldas																																																																		
CO18	Caquetá																																																																		
CO19	Cauca																																																																		
CO20	Cesar																																																																		
CO23	Córdoba (CO)																																																																		
CO25	Cundinamarca																																																																		
CO27	Chocó																																																																		
CO41	Huila																																																																		
CO44	La Guajira																																																																		
CO47	Magdalena																																																																		
CO50	Meta																																																																		
CO52	Nariño																																																																		
CO54	Norte de Santander																																																																		
CO63	Quindio																																																																		
CO66	Risaralda																																																																		
CO68	Santander																																																																		
CO70	Sucre																																																																		
CO73	Tolima																																																																		
CO76	Valle del Cauca																																																																		
CO81	Arauca																																																																		
CO85	Casanare																																																																		
CO86	Putumayo																																																																		
CO88	San Andrés																																																																		
CO91	Amazonas																																																																		
CO94	Guainía																																																																		
CO95	Guaviare																																																																		
CO97	Vaupés																																																																		
CO99	Vichada																																																																		



TL2	TL3	
CO05	CO050	Antioquia
CO08	CO080	Atlántico
CO11	CO110	Bogotá Capital District
CO13	CO130	Bolívar
CO15	CO150	Boyacá
CO17	CO170	Caldas
CO18	CO180	Caquetá
CO19	CO190	Cauca
CO20	CO200	Cesar
CO23	CO230	Córdoba (CO)
CO25	CO250	Cundinamarca
CO27	CO270	Chocó
CO41	CO410	Huila
CO44	CO440	La Guajira
CO47	CO470	Magdalena
CO50	CO500	Meta
CO52	CO520	Nariño

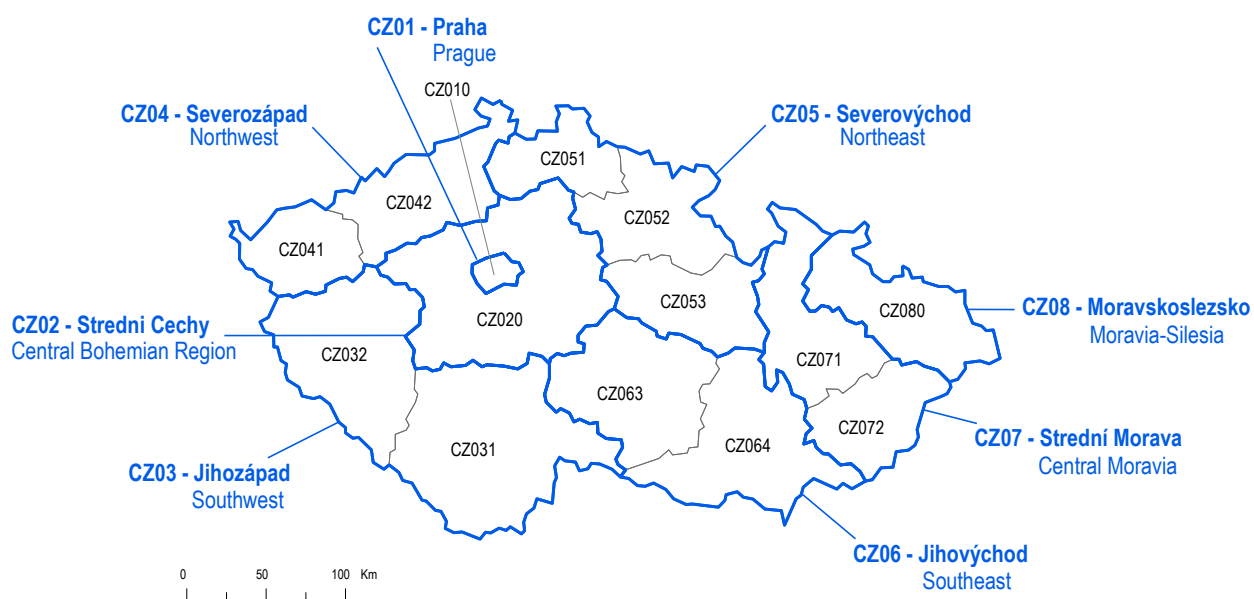
TL2	TL3	
CO54	CO540	Norte de Santander
CO63	CO630	Quindio
CO66	CO660	Risaralda
CO68	CO680	Santander
CO70	CO700	Sucre
CO73	CO730	Tolima
CO76	CO760	Valle del Cauca
CO81	CO810	Arauca
CO85	CO850	Casanare
CO86	CO860	Putumayo
CO88	CO880	San Andrés
CO91	CO910	Amazonas
CO94	CO940	Guainia
CO95	CO950	Guaviare
CO97	CO970	Vaupés
CO99	CO990	Vichada

### Costa Rica/ Costa Rica

TL2	6 Regiones Mideplan
TL3	6 Regiones Mideplan

TL2	TL3	
CR01	CR010	Central
CR02	CR020	Chorotega
CR03	CR030	Central Pacific
CR04	CR040	Brunca
CR05	CR050	Huetar Caribbean
CR06	CR060	North Huetar

## Czech Republic / République tchèque

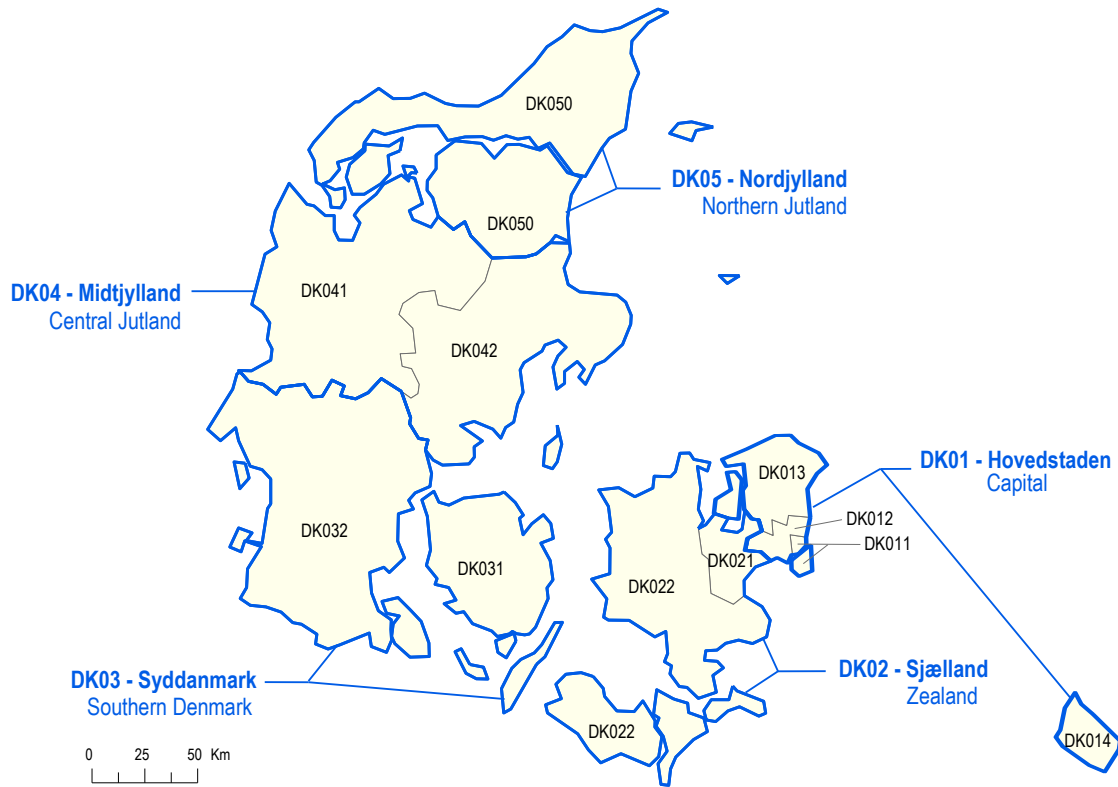


### Territorial Levels 2 and 3

TL2	8 Oblasti / Oblasts
TL3	14 Kraje / Regions

<b>CZ01</b>	<b>Praha / Prague</b>	<b>CZ06</b>	<b>Jihovýchod / Southeast</b>
CZ010	Hlavní Mesto Praha / Prague	CZ063	Kraj Vysočina / Vysocina
<b>CZ02</b>	<b>Střední Čechy / Central Bohemian Region</b>	CZ064	Jihomoravský kraj / South Moravia
CZ020	Středočeský kraj / Central Bohemia	<b>CZ07</b>	<b>Střední Morava / Central Moravia</b>
<b>CZ03</b>	<b>Jihozápad / Southwest</b>	CZ071	Olomoucký kraj / Olomouc
CZ031	Jihočeský kraj / South Bohemia	CZ072	Zlínský kraj / Zlín
CZ032	Plzeňský kraj / Plzen	<b>CZ08</b>	<b>Moravskoslezsko / Moravia-Silesia</b>
<b>CZ04</b>	<b>Severozápad / Northwest</b>	CZ080	Moravskoslezský kraj / Moravia-Silesia
CZ041	Karlovarský kraj / Karlovy Vary		
CZ042	Ústecký kraj / Ústí nad Labem		
<b>CZ05</b>	<b>Severovýchod / Northeast</b>		
CZ051	Liberecký kraj / Liberec		
CZ052	Královéhradecký kraj / Hradec Králové		
CZ053	Pardubický kraj / Pardubice		

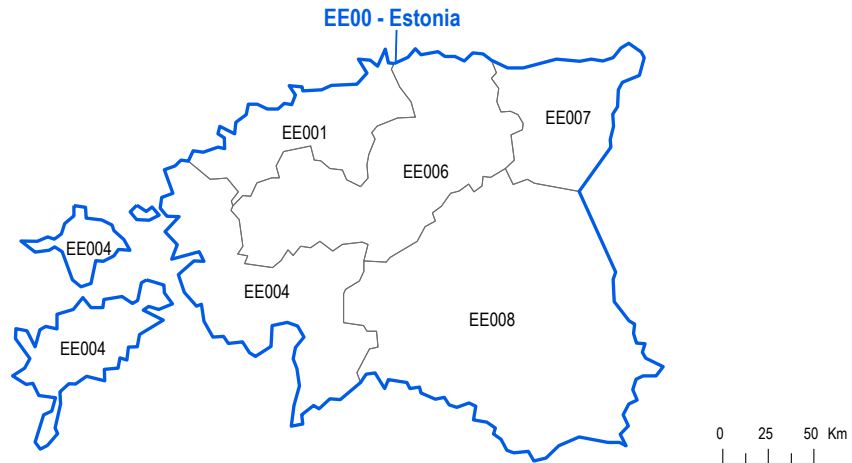
## Denmark / Danmark



### Territorial Levels 2 and 3

<b>TL2</b>	<b>5 Regioner / Regions</b>
<b>TL3</b>	<b>11 Landsdele / Provinces</b>
<b>DK01</b>	<b>Hovedstaden / Capital</b>
DK011	Byen København / City of Copenhagen
DK012	Københavns Omegn / Copenhagen suburbs
DK013	Nordsjælland / North Zealand
DK014	Bornholm
<b>DK02</b>	<b>Sjælland / Zealand</b>
DK021	Østsjælland / East Zealand
DK022	Vest- Og Sydsjælland / West and South Zealand
<b>DK03</b>	<b>Syddanmark / Southern Denmark</b>
DK031	Fyn
DK032	Sydjylland / South Jutland
<b>DK04</b>	<b>Midtjylland / Central Jutland</b>
DK041	Vestjylland / West Jutland
DK042	Østjylland / East Jutland
<b>DK05</b>	<b>Nordjylland / Northern Jutland</b>
DK050	Nordjylland / North Jutland

## Estonia / Estonie

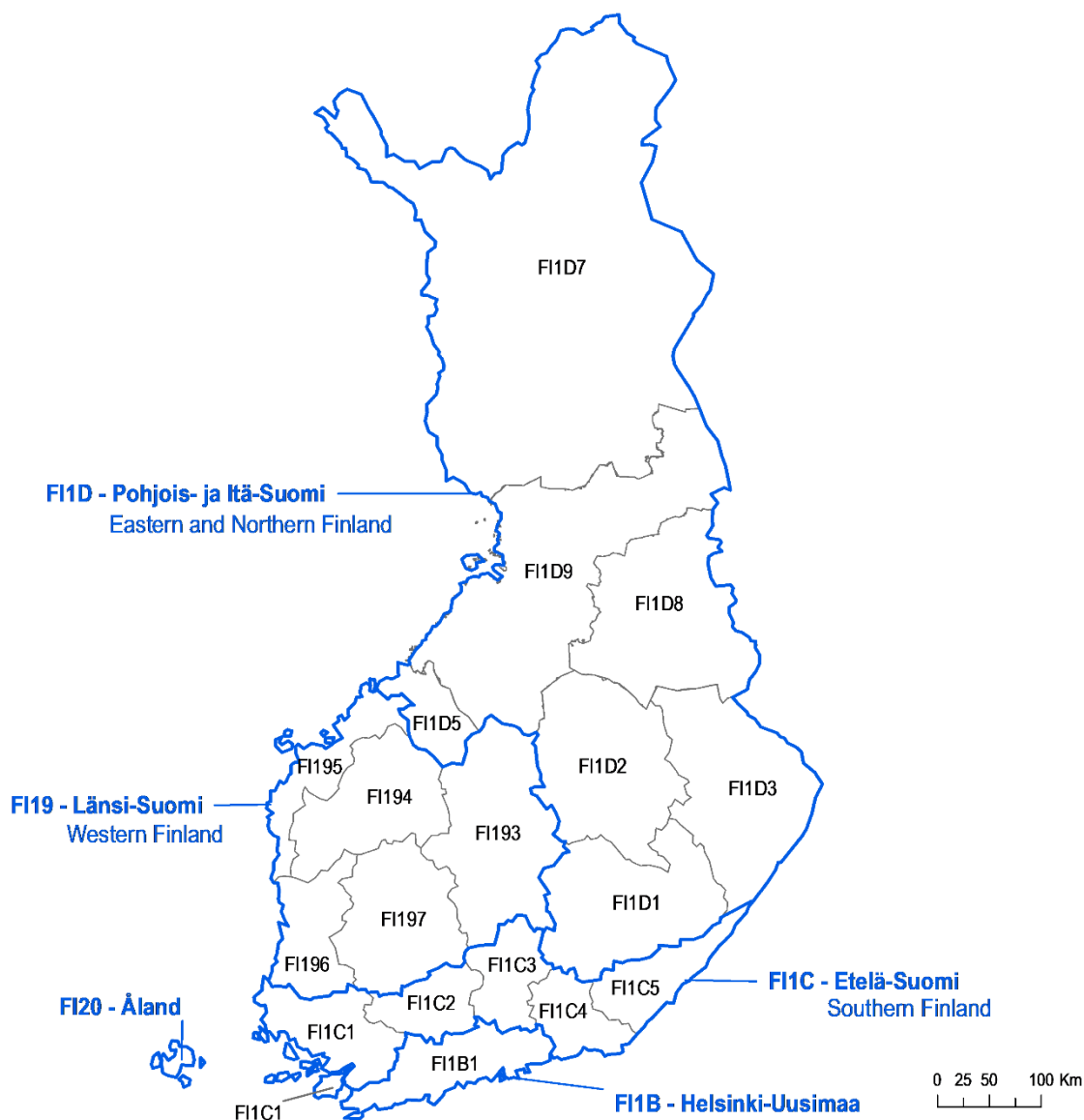


### Territorial Levels 2 and 3

TL2	1 region
TL3	5 Groups of maakond

<b>EE00</b>	<b>Estonia</b>
EE001	Põhja-Eesti / North Estonia
EE004	Lääne-Eesti / West Estonia
EE006	Kesk-Eesti / Central Estonia
EE007	Kirde-Eesti / Northeast Estonia
EE008	Lõuna-Eesti / Southern Estonia

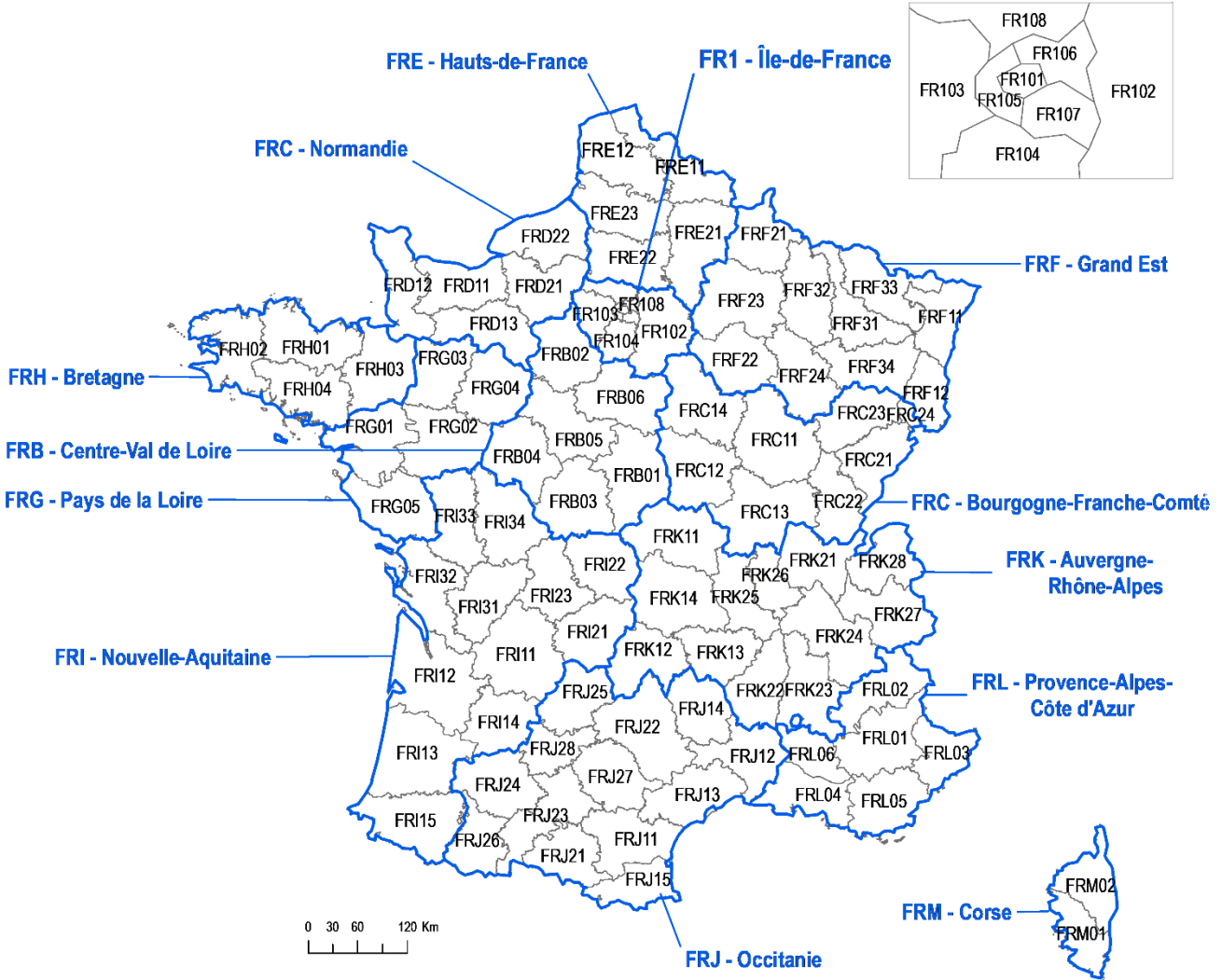
## Finland / Finlande



### Territorial Levels 2 and 3

TL2	5 Suuralueet / Major regions
TL3	19 Maakunnat / Regions
<b>FI19</b>	<b>Länsi-Suomi / Western Finland</b>
FI193	Keski-Suomi / Central Finland
FI194	Etelä-Pohjanmaa / Southern Ostrobothnia
FI195	Pohjanmaa / Ostrobothnia
FI196	Satakunta / Satakunta
FI197	Pirkanmaa / Pirkanmaa
<b>FI1B</b>	<b>Helsinki-Uusimaa</b>
FI1B1	Helsinki-Uusimaa
<b>FI1C</b>	<b>Etelä-Suomi / Southern Finland</b>
FI1C1	Varsinais-Suomi / Finland Proper
FI1C2	Kanta-Häme / Tavastia Proper
FI1C3	Päijät-Häme / Päijät-Häme
FI1C4	Kymenlaakso / Kymenlaakso
FI1C5	Etelä-Karjala / South Karelia
<b>FI1D</b>	<b>Pohjois- ja Itä-Suomi / Eastern and Northern Finland</b>
FI1D1	Etelä-Savo / Southern Savonia
FI1D2	Pohjois-Savo / Northern Savonia
FI1D3	Pohjois-Karjala / North Karelia
FI1D8	Kainuu
FI1D5	Keski-Pohjanmaa / Central Ostrobothnia
FI1D9	Pohjois-Pohjanmaa / North Ostrobothnia
FI1D7	Lappi / Lapland
<b>FI20</b>	<b>Åland</b>
FI200	Åland

# France



Territorial Levels 2 and 3

TL2:	13 Régions de France métropolitaine / Regions + 5 Régions d'outre-mer / Overseas regions
NOG:	22 Régions (avant réforme territoriale) de France métropolitaine / Regions + 5 Régions d'outre-mer / Overseas regions
TL3:	96 Départements de France métropolitaine / Department + 5 Départements d'outre-mer / Overseas department

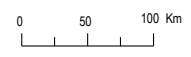
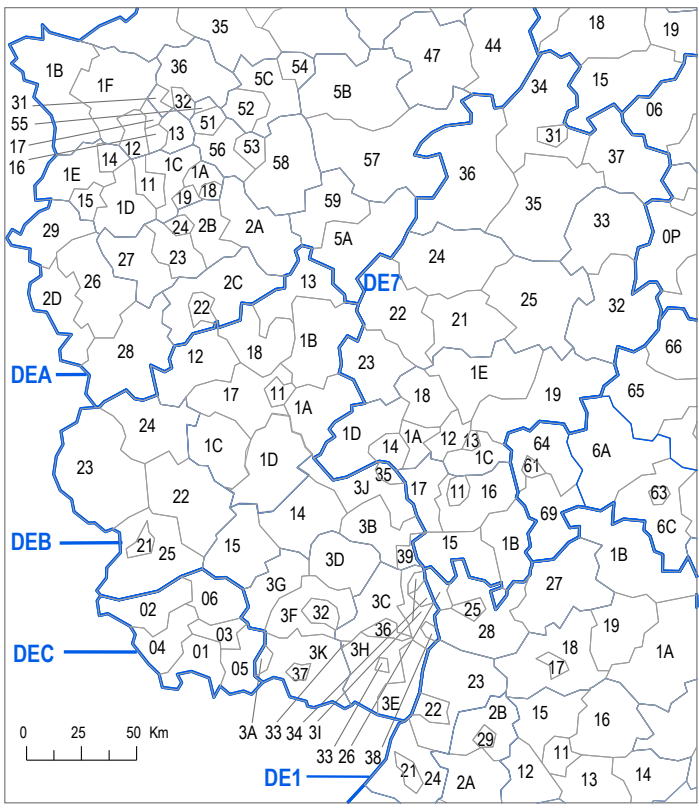
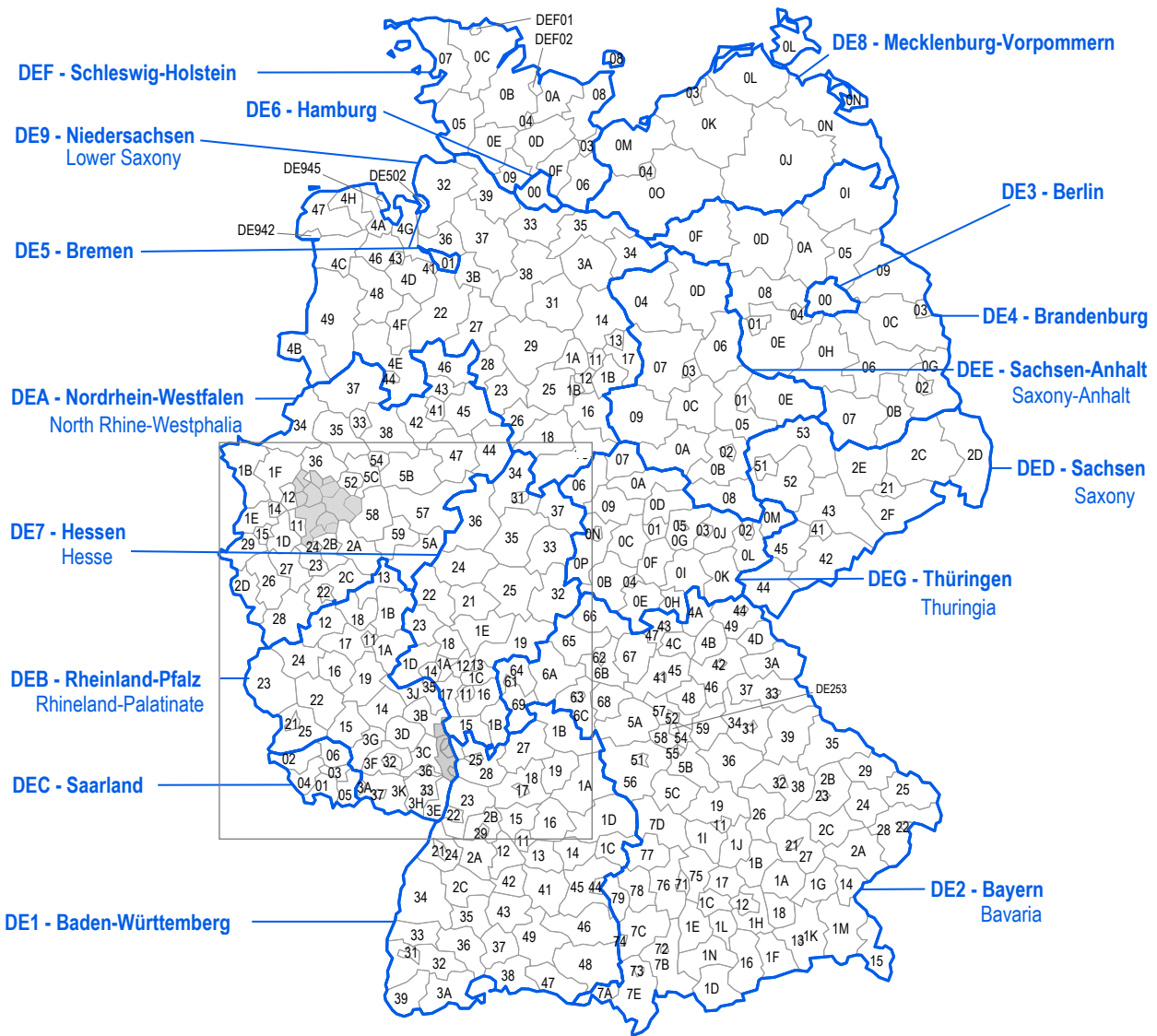
<b>FR1</b>	<b>Île-de-France</b>
FR10	Île-de-France
FR101	Paris
FR102	Seine-et-Marne
FR103	Yvelines
FR104	Essonne
FR105	Hauts-de-Seine
FR106	Seine-Saint-Denis
FR107	Val-de-Marne
FR108	Val-d'Oise
<b>FRB</b>	<b>Centre - Val de Loire</b>
FRB0	Centre-Val de Loire
FRB01	Cher
FRB02	Eure-et-Loir
FRB03	Indre
FRB04	Indre-et-Loire
FRB05	Loir-et-Cher
FRB06	Loiret
<b>FRC</b>	<b>Bourgogne-Franche-Comté</b>
FRC1	Bourgogne / Burgundy
FRC11	Côte-d'Or
FRC12	Nièvre
FRC13	Saône-et-Loire
FRC14	Yonne
<b>FRC2</b>	<b>Franche-Comté</b>
FRC21	Doubs
FRC22	Jura
FRC23	Haute-Saône
FRC24	Territoire de Belfort
<b>FRD</b>	<b>Normandy</b>
FRD1	Basse-Normandie
FRD11	Calvados
FRD12	Manche
FRD13	Orne

<b>FRD2</b>	<b>Haute-Normandie</b>
FRD21	Eure
FRD22	Seine-Maritime
<b>FRE</b>	<b>Hauts-de-France</b>
FRE2	Picardie / Picardy
FRE21	Aisne
FRE22	Oise
FRE23	Somme
<b>FRE1</b>	<b>Nord-Pas-de-Calais</b>
FRE11	Nord
FRE12	Pas-de-Calais
<b>FRF</b>	<b>Grand Est</b>
FRF1	Alsace
FRF11	Bas-Rhin
FRF12	Haut-Rhin
<b>FRF2</b>	<b>Champagne-Ardenne</b>
FRF21	Ardennes
FRF22	Aube
FRF23	Marne
FRF24	Haute-Marne
<b>FRF3</b>	<b>Lorraine</b>
FRF31	Meurthe-et-Moselle
FRF32	Meuse
FRF33	Moselle
FRF34	Vosges
<b>FRG</b>	<b>Pays de la Loire</b>
<b>FRG0</b>	<b>Pays de la Loire</b>
FRG01	Loire-Atlantique
FRG02	Maine-et-Loire
FRG03	Mayenne
FRG04	Sarthe
FRG05	Vendée
<b>FRH</b>	<b>Brittany</b>
FRH0	Bretagne / Brittany
FRH01	Côtes-d'Armor

FRH02	Finistère
FRH03	Ille-et-Vilaine
FRH04	Morbihan
<b>FRI</b>	<b>Nouvelle-Aquitaine</b>
<b>FRI1</b>	<b>Aquitaine</b>
FRI11	Dordogne
FRI12	Gironde
FRI13	Landes
FRI14	Lot-et-Garonne
FRI15	Pyrénées-Atlantiques
<b>FRI2</b>	<b>Limousin</b>
FRI21	Corrèze
FRI22	Creuse
FRI23	Haute-Vienne
<b>FRI3</b>	<b>Poitou-Charentes</b>
FRI31	Charente
FRI32	Charente-Maritime
FRI33	Deux-Sèvres
FRI34	Vienne
<b>FRJ</b>	<b>Occitanie</b>
<b>FRJ1</b>	<b>Languedoc-Roussillon</b>
FRJ11	Aude
FRJ12	Gard
FRJ13	Hérault
FRJ14	Lozère
FRJ15	Pyrénées-Orientales
<b>FRJ2</b>	<b>Midi-Pyrénées</b>
FRJ21	Ariège
FRJ22	Aveyron
FRJ23	Haute-Garonne
FRJ24	Gers
FRJ25	Lot
FRJ26	Hautes-Pyrénées
FRJ27	Tarn
FRJ28	Tarn-et-Garonne

<b>FRK</b>	<b>Auvergne-Rhône-Alpes</b>
<b>FRK1</b>	<b>Auvergne</b>
FRK11	Allier
FRK12	Cantal
FRK13	Haute-Loire
FRK14	Puy-de-Dôme
<b>FRK2</b>	<b>Rhône-Alpes</b>
FRK21	Ain
FRK22	Ardèche
FRK23	Drôme
FRK24	Isère
FRK25	Loire
FRK26	Rhône
FRK27	Savoie
FRK28	Haute-Savoie
<b>FRL</b>	<b>Provence-Alpes-Côte d'Azur</b>
<b>FRL0</b>	<b>Provence-Alpes-Côte d'Azur</b>
FRL01	Alpes-de-Haute-Provence
FRL02	Hautes-Alpes
FRL03	Alpes-Maritimes
FRL04	Bouches-du-Rhône
FRL05	Var
FRL06	Vaucluse
<b>FRM</b>	<b>Corsica</b>
<b>FRM0</b>	<b>Corse / Corsica</b>
FRM01	Corse-du-Sud
FRM02	Haute-Corse
<b>FRY</b>	<b>French overseas</b>
FRY1	Guadeloupe
FRY2	Martinique
FRY3	Guyane
FRY4	La Réunion
FRY5	Mayotte

# Germany / Allemagne



For the sake of legibility, the three first digits of the TL3 codes have been removed in the maps. These three first digits are those of the TL2 containing the TL3.



## Germany - Territorial Levels 2 and 3

TL2 16 Länder / States  
 TL3 401 Districts / Kreise

<b>DE1 Baden-Württemberg</b>		<b>DE3 Berlin</b>
DE111 Stuttgart, Stadtkreis	DE223 Straubing, Kreisfreie Stadt	DE300 Berlin
DE112 Böblingen	DE224 Deggendorf	<b>DE4 Brandenburg</b>
DE113 Esslingen	DE225 Freyung-Grafenau	DE401 Brandenburg an der Havel, [ Kreisfreie Stadt
DE114 Göppingen	DE226 Kelheim	DE402 Cottbus, Kreisfreie Stadt
DE115 Ludwigsburg	DE227 Landshut, Landkreis	DE403 Frankfurt (Oder), Kreisfreie Stadt
DE116 Rems-Murr-Kreis	DE228 Passau, Landkreis	DE404 Potsdam, Kreisfreie Stadt
DE117 Heilbronn, Stadtkreis	DE229 Regen	DE405 Barnim
DE118 Heilbronn, Landkreis	DE22A Rottal-Inn	DE406 Dahme-Spreewald
DE119 Hohenlohekreis	DE22B Straubing-Bogen	DE407 Elbe-Elster
DE11A Schwäbisch Hall	DE22C Dingolfing-Landau	DE408 Havelland
DE11B Main-Tauber-Kreis	DE231 Amberg, Kreisfreie Stadt	DE409 Märkisch-Oderland
DE11C Heidenheim	DE232 Regensburg, Kreisfreie Stadt	DE40A Oberhavel
DE11D Ostalbkreis	DE233 Weiden i. d. Opf, Kreisfreie Stadt	DE40B Oberspreewald-Lausitz
DE121 Baden-Baden, Stadtkreis	DE234 Amberg-Weizsach	DE40C Oder-Spree
DE122 Karlsruhe, Stadtkreis	DE235 Cham	DE40D Ostprignitz-Ruppin
DE123 Karlsruhe, Landkreis	DE236 Neumarkt i. d. Opf.	DE40E Potsdam-Mittelmark
DE124 Rastatt	DE237 Neustadt a. d. Waldnaab	DE40F Prignitz
DE125 Heidelberg, Stadtkreis	DE238 Regensburg, Landkreis	DE40G Spree-Neiße
DE126 Mannheim, Stadtkreis	DE239 Schwandorf	DE40H Teltow-Fläming
DE127 Neckar-Odenwald-Kreis	DE23A Tirschenreuth	DE40I Uckermark
DE128 Rhein-Neckar-Kreis	DE241 Bamberg, Kreisfreie Stadt	<b>DE5 Bremen</b>
DE129 Pforzheim, Stadtkreis	DE242 Bayreuth, Kreisfreie Stadt	DE501 Bremen, Kreisfreie Stadt
DE12A Calw	DE243 Coburg, Kreisfreie Stadt	DE502 Bremerhaven, Kreisfreie Stadt
DE12B Enzkreis	DE244 Hof, Kreisfreie Stadt	<b>DE6 Hamburg</b>
DE12C Freudenstadt	DE245 Bamberg, Landkreis	DE600 Hamburg
DE131 Freiburg im Breisgau, Stadtkreis	DE246 Bayreuth, Landkreis	<b>DE7 Hessen / Hesse</b>
DE132 Breisgau-Hochschwarzwald	DE247 Coburg, Landkreis	DE711 Darmstadt, Kreisfreie Stadt
DE133 Emmendingen	DE248 Forchheim	DE712 Frankfurt am Main, Kreisfreie Stadt
DE134 Ortenaukreis	DE249 Hof, Landkreis	DE713 Offenbach am Main, Kreisfreie Stadt
DE135 Rottweil	DE24A Kronach	DE714 Wiesbaden, Kreisfreie Stadt
DE136 Schwarzwald-Baar-Kreis	DE24B Kulmbach	DE715 Bergstraße
DE137 Tuttlingen	DE24C Lichtenfels	DE716 Darmstadt-Dieburg
DE138 Konstanz	DE24D Wunsiedel i. Fichtelgebirge	DE717 Groß-Gerau
DE139 Lörrach	DE251 Ansbach, Kreisfreie Stadt	DE718 Hochtaunuskreis
DE13A Waldshut	DE252 Erlangen, Kreisfreie Stadt	DE719 Main-Kinzig-Kreis
DE141 Reutlingen	DE253 Fürth, Kreisfreie Stadt	DE71A Main-Taunus-Kreis
DE142 Tübingen, Landkreis	DE254 Nürnberg, Kreisfreie Stadt	DE71B Odenwaldkreis
DE143 Zollernalbkreis	DE255 Schwabach, Kreisfreie Stadt	DE71C Offenbach, Landkreis
DE144 Ulm, Stadtkreis	DE256 Ansbach, Landkreis	DE71D Rheingau-Taunus-Kreis
DE145 Alb-Donau-Kreis	DE257 Erlangen-Höchstadt	DE71E Wetteraukreis
DE146 Biberach	DE258 Fürth, Landkreis	DE721 Gießen, Landkreis
DE147 Bodenseekreis	DE259 Nürnberger Land	DE722 Lahn-Dill-Kreis
DE148 Ravensburg	DE25A Neustadt a. d. Aisch-Bad Windsheim	DE723 Limburg-Weilburg
DE149 Sigmaringen	DE25B Roth	DE724 Marburg-Biedenkopf
<b>DE2 Bayern / Bavaria</b>	DE25C Weißenburg-Gunzenhausen	DE725 Vogelsbergkreis
DE211 Ingolstadt, Kreisfreie Stadt	DE261 Aschaffenburg, Kreisfreie Stadt	DE731 Kassel, Kreisfreie Stadt
DE212 München, Kreisfreie Stadt	DE262 Schweinfurt, Kreisfreie Stadt	DE732 Fulda
DE213 Rosenheim, Kreisfreie Stadt	DE263 Würzburg, Kreisfreie Stadt	DE733 Hersfeld-Rotenburg
DE214 Altötting	DE264 Aschaffenburg, Landkreis	DE734 Kassel, Landkreis
DE215 Berchtesgadener Land	DE265 Bad Kissingen	DE735 Schwalm-Eder-Kreis
DE216 Bad Tölz-Wolfratshausen	DE266 Rhön-Grabfeld	DE736 Waldeck-Frankenberg
DE217 Dachau	DE267 Haßberge	DE737 Werra-Meißner-Kreis
DE218 Ebersberg	DE268 Kitzingen	<b>DE8 Mecklenburg-Vorpommern</b>
DE219 Eichstätt	DE269 Miltenberg	DE803 Rostock, Kreisfreie Stadt
DE21A Erding	DE26A Main-Spessart	DE804 Schwerin, Kreisfreie Stadt
DE21B Freising	DE26B Schweinfurt, Landkreis	DE80J Mecklenburgische Seenplatte
DE21C Fürstenfeldbruck	DE26C Würzburg, Landkreis	DE80K Landkreis Rostock
DE21D Garmisch-Partenkirchen	DE271 Augsburg, Kreisfreie Stadt	DE80L Vorpommern-Rügen
DE21E Landsberg am Lech	DE272 Kaufbeuren, Kreisfreie Stadt	DE80M Nordwestmecklenburg
DE21F Miesbach	DE273 Kempten (Allgäu), Kreisfreie Stadt	DE80N Vorpommern-Greifswald
DE21G Mühldorf a. Inn	DE274 Memmingen, Kreisfreie Stadt	DE80O Ludwigslust-Parchim
DE21H München, Landkreis	DE275 Aichach-Friedberg	<b>DE9 Niedersachsen / Lower Saxony</b>
DE21I Neuburg-Schrobenhausen	DE276 Augsburg, Landkreis	DE911 Braunschweig, Kreisfreie Stadt
DE21J Pfaffenhofen a. d. Ilm	DE277 Dillingen a.d. Donau	DE912 Salzgitter, Kreisfreie Stadt
DE21K Rosenheim, Landkreis	DE278 Günzburg	DE913 Wolfsburg, Kreisfreie Stadt
DE21L Starnberg	DE279 Neu-Ulm	DE914 Gifhorn
DE21M Traunstein	DE27A Lindau (Bodensee)	DE916 Goslar
DE21N Weilheim-Schongau	DE27B Ostallgäu	DE917 Helmstedt
DE221 Landshut, Kreisfreie Stadt	DE27C Unterallgäu	...
DE222 Passau, Kreisfreie Stadt	DE27D Donau-Ries	
	DE27E Oberallgäu	

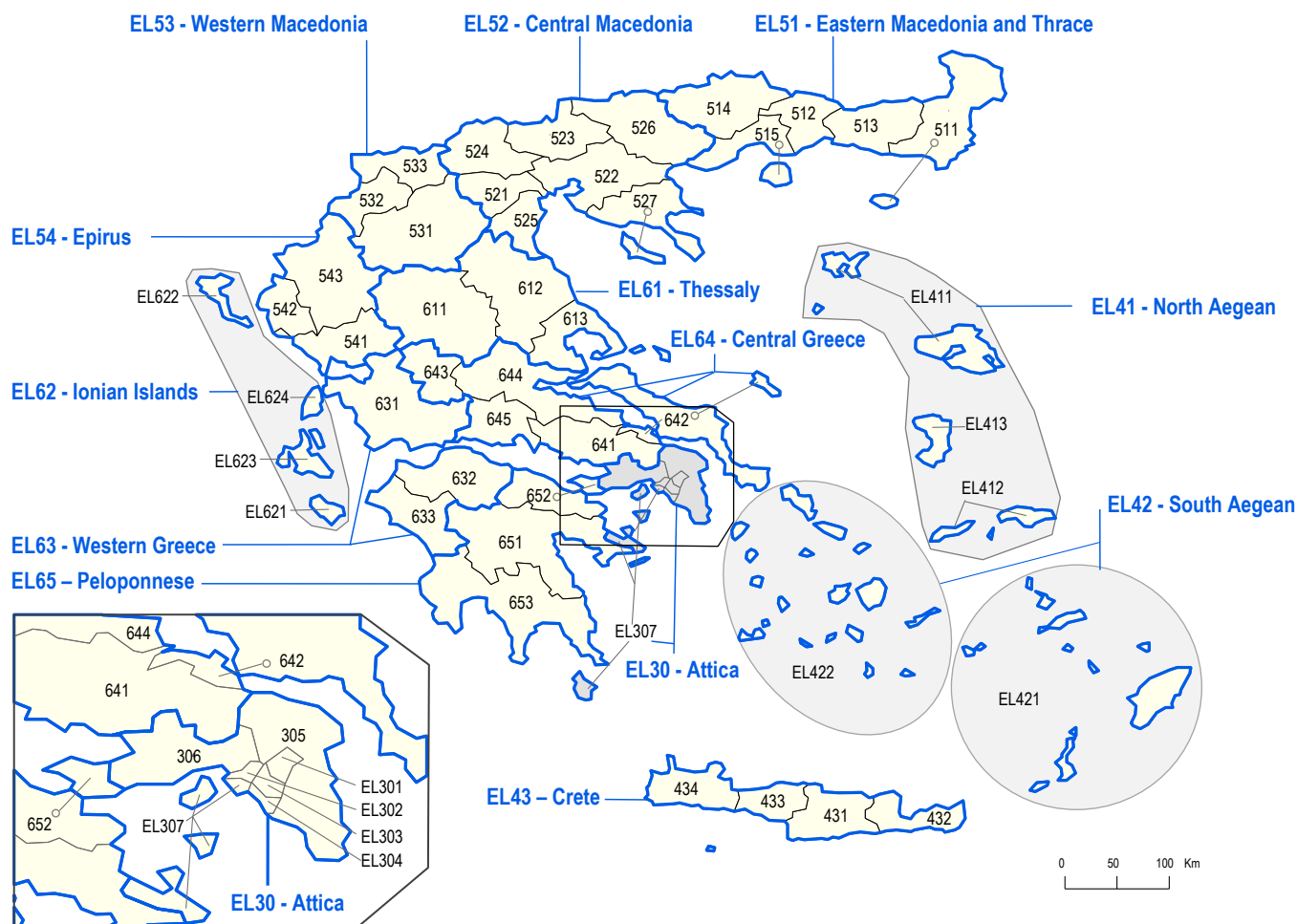
## Germany - Territorial Levels 2 and 3 (continued)

...	
DE91A	Peine
DE91B	Wolfenbüttel
<b>DE91C</b>	<b>Göttingen</b>
DE922	Diepholz
DE923	Hamelnd-Pyrmont
DE925	Hildesheim
DE926	Holzminden
DE927	Nienburg (Weser)
DE928	Schaumburg
DE929	Region Hannover
DE931	Celle
DE932	Cuxhaven
DE933	Harburg
DE934	Lüchow-Dannenberg
DE935	Lüneburg, Landkreis
DE936	Osterholz
DE937	Rotenburg (Wümme)
DE938	Heidekreis
DE939	Stade
DE93A	Uelzen
DE93B	Verden
DE941	Delmenhorst, Kreisfreie Stadt
DE942	Emden, Kreisfreie Stadt
DE943	Oldenburg (Oldenburg), [ Kreisfreie Stadt
DE944	Osnabrück, Kreisfreie Stadt
DE945	Wilhelmshaven, Kreisfreie Stadt
DE946	Ammerland
DE947	Aurich
DE948	Cloppenburg
DE949	Emsland
DE94A	Friesland (DE) / Friesland
DE94B	Grafschaft Bentheim
DE94C	Leer
DE94D	Oldenburg, Landkreis
DE94E	Osnabrück, Landkreis
DE94F	Vechta
DE94G	Wesermarsch
DE94H	Wittmund
<b>DEA</b>	<b>Nordrhein-Westfalen / [ North Rhine-Westphalia</b>
DEA11	Düsseldorf, Kreisfreie Stadt
DEA12	Duisburg, Kreisfreie Stadt
DEA13	Essen, Kreisfreie Stadt
DEA14	Krefeld, Kreisfreie Stadt
DEA15	Mönchengladbach, Kreisfreie Stadt
DEA16	Mülheim an der Ruhr, Kreisfreie Stadt
DEA17	Oberhausen, Kreisfreie Stadt
DEA18	Remscheid, Kreisfreie Stadt
DEA19	Solingen, Kreisfreie Stadt
DEA1A	Wuppertal, Kreisfreie Stadt
DEA1B	Kleve
DEA1C	Mettmann
DEA1D	Rhein-Kreis Neuss
DEA1E	Viersen
DEA1F	Wesel
DEA22	Bonn, Kreisfreie Stadt
DEA23	Köln, Kreisfreie Stadt
DEA24	Leverkusen, Kreisfreie Stadt
DEA26	Düren
DEA27	Rhein-Erft-Kreis
DEA28	Euskirchen
DEA29	Heinsberg
DEA2A	Oberbergischer Kreis
DEA2B	Rheinisch-Bergischer Kreis
DEA2C	Rhein-Sieg-Kreis
DEA2D	Städteregion Aachen
DEA31	Bitburg-Prüm, Kreisfreie Stadt
DEA32	Gelsenkirchen, Kreisfreie Stadt
DEA33	Münster, Kreisfreie Stadt

DEA34	Borken
DEA35	Coesfeld
DEA36	Recklinghausen
DEA37	Steinfurt
DEA38	Warendorf
DEA41	Bielefeld, Kreisfreie Stadt
DEA42	Gütersloh
DEA43	Herford
DEA44	Höxter
DEA45	Lippe
DEA46	Minden-Lübbecke
DEA47	Paderborn
DEA51	Bochum, Kreisfreie Stadt
DEA52	Dortmund, Kreisfreie Stadt
DEA53	Hagen, Kreisfreie Stadt
DEA54	Hamm, Kreisfreie Stadt
DEA55	Herne, Kreisfreie Stadt
DEA56	Ennepe-Ruhr-Kreis
DEA57	Hochsauerlandkreis
DEA58	Märkischer Kreis
DEA59	Olpe
DEA5A	Siegen-Wittgenstein
DEA5B	Soest
DEA5C	Unna
<b>DEB</b>	<b>Rheinland-Pfalz / Rhineland-Palatinate</b>
DEB11	Koblenz, Kreisfreie Stadt
DEB12	Ahrweiler
DEB13	Altenkirchen (Westerwald)
DEB14	Bad Kreuznach
DEB15	Birkenfeld
DEB17	Mayen-Koblenz
DEB18	Neuwied
DEB1A	Rhein-Lahn-Kreis
DEB1B	Westerwaldkreis
<b>DEB1C</b>	<b>Cochem-Zell</b>
<b>DEB1D</b>	<b>Rhein-Hunsrück-Kreis</b>
DEB21	Trier, Kreisfreie Stadt
DEB22	Berncastel-Wittlich
DEB23	Eifelkreis Bitburg-Prüm
DEB24	Vulkaneifel
DEB25	Trier-Saarburg
DEB31	Frankenthal (Pfalz), Kreisfreie Stadt
DEB32	Kaiserslautern, Kreisfreie Stadt
DEB33	Landau in der Pfalz, Kreisfreie Stadt
DEB34	Ludwigshafen am Rhein, Kreisfreie Stadt
DEB35	Mainz, Kreisfreie Stadt
DEB36	Neustadt an der Weinstraße, Kreisfreie Sta
DEB37	Pirmasens, Kreisfreie Stadt
DEB38	Speyer, Kreisfreie Stadt
DEB39	Worms, Kreisfreie Stadt
DEB3A	Zweibrücken, Kreisfreie Stadt
DEB3B	Alzey-Worms
DEB3C	Bad Dürkheim
DEB3D	Donnersbergkreis
DEB3E	Germersheim
DEB3F	Kaiserslautern, Landkreis
DEB3G	Kusel
DEB3H	Südliche Weinstraße
DEB3I	Rhein-Pfalz-Kreis
DEB3J	Mainz-Bingen
DEB3K	Südwestpfalz
<b>DEC</b>	<b>Saarland</b>
DEC01	Regionalverband Saarbrücken
DEC02	Merzig-Wadern
DEC03	Neunkirchen
DEC04	Saarlouis
DEC05	Saarpfalz-Kreis
DEC06	St. Wendel
<b>DED</b>	<b>Sachsen / Saxony</b>
DED21	Dresden, Kreisfreie Stadt
DED2C	Bautzen

DED2D	Görlitz
DED2E	Meißen
DED2F	Sächsische Schweiz-Osterzgebirge
DED41	Chemnitz, Kreisfreie Stadt
DED42	Erzgebirgskreis
DED43	Mittelsachsen
DED44	Vogtlandkreis
DED45	Zwickau
DED51	Leipzig, Kreisfreie Stadt
DED52	Leipzig
DED53	Nordsachsen
<b>DEE</b>	<b>Sachsen-Anhalt / [Saxony-Anhalt</b>
DEE01	Dessau-Roßlau, Kreisfreie Stadt
DEE02	Halle (Saale), Kreisfreie Stadt
DEE03	Magdeburg, Kreisfreie Stadt
DEE04	Altmarkkreis Salzwedel
DEE05	Anhalt-Bitterfeld
DEE06	Jerichower Land
DEE07	Börde
DEE08	Burgenland (DE) / Burgenland
DEE09	Harz
DEE0A	Mansfeld-Südharz
DEE0B	Saalekreis
DEE0C	Salzlandkreis
DEE0D	Stendal
DEE0E	Wittenberg
<b>DEF</b>	<b>Schleswig-Holstein</b>
DEF01	Flensburg, Kreisfreie Stadt
DEF02	Kiel, Kreisfreie Stadt
DEF03	Lübeck, Kreisfreie Stadt
DEF04	Neumünster, Kreisfreie Stadt
DEF05	Dithmarschen
DEF06	Herzogtum Lauenburg
DEF07	Nordfriesland
DEF08	Ostholstein
DEF09	Pinneberg
DEF0A	Plön
DEF0B	Rendsburg-Eckernförde
DEF0C	Schleswig-Flensburg
DEF0D	Segeberg
DEF0E	Steinburg
DEF0F	Stormarn
<b>DEG</b>	<b>Thüringen / Thuringia</b>
DEG01	Erfurt, Kreisfreie Stadt
DEG02	Gera, Kreisfreie Stadt
DEG03	Jena, Kreisfreie Stadt
DEG04	Suhl, Kreisfreie Stadt
DEG05	Weimar, Kreisfreie Stadt
DEG06	Eichsfeld
DEG07	Nordhausen
DEG09	Unstrut-Hainich-Kreis
DEG0A	Kyffhäuserkreis
DEG0B	Schmalkalden-Meiningen
DEG0C	Gotha
DEG0D	Sömmerda
DEG0E	Hildburghausen
DEG0F	Ilm-Kreis
DEG0G	Weimarer Land
DEG0H	Sonneberg
DEG0I	Saalfeld-Rudolstadt
DEG0J	Saale-Holzland-Kreis
DEG0K	Saale-Orla-Kreis
DEG0L	Greiz
DEG0M	Altenburger Land
DEG0N	Eisenach, Kreisfreie Stadt
DEG0P	Wartburgkreis

## Greece / Grèce

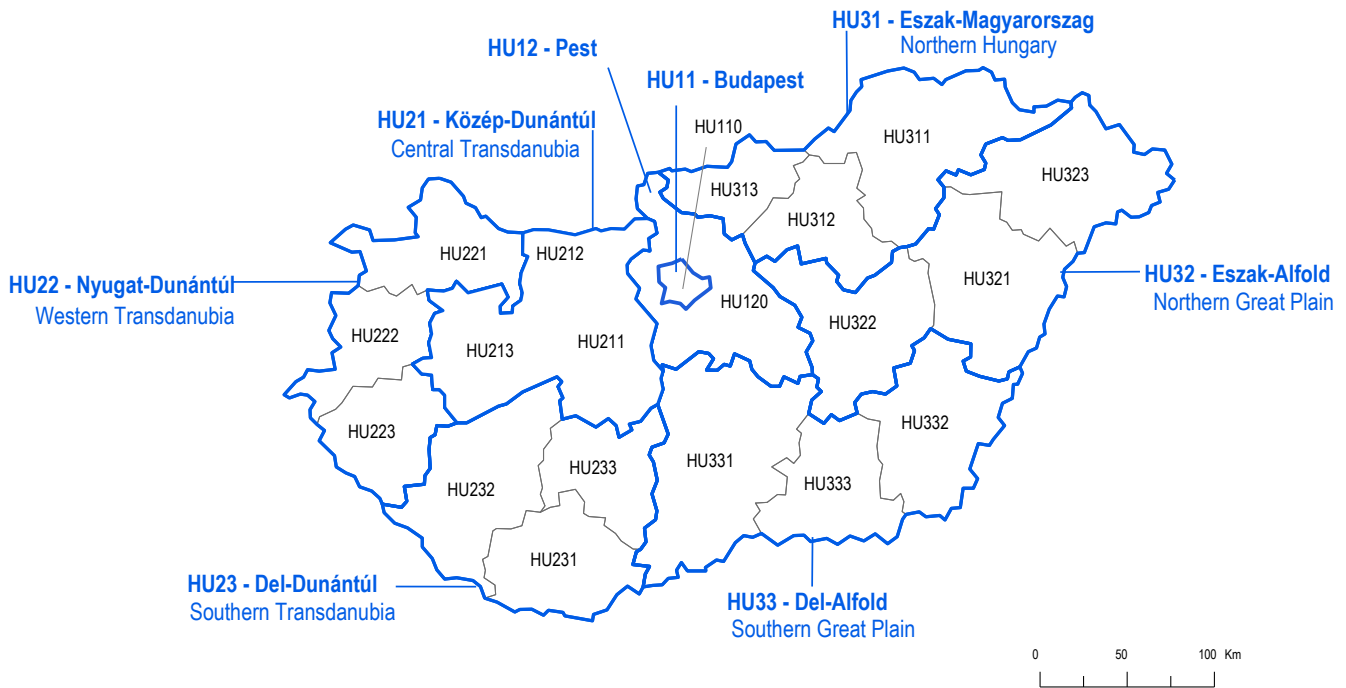


### Territorial Levels 2 and 3

<b>TL2</b>	<b>13 Regions</b>
<b>TL3</b>	52 Regional units and combination of regional units

<b>EL30 Attica</b>	EL511 Evros	EL611 Karditsa, Trikala
EL301 Northern Athens	EL512 Xanthi	EL612 Larissa
EL302 Western Athens	EL513 Rhodope	EL613 Magnesia
EL303 Central Athens	EL514 Drama	<b>EL62 Ionian Islands</b>
EL304 Southern Athens	EL515 Thasos, Kavala	EL621 Zakynthos
EL305 Eastern Attica	<b>EL52 Central Macedonia</b>	EL622 Corfu
EL306 Western Attica	EL521 Imathia	EL623 Ithaca, Cephalonia
EL307 Piraeus, Islands	EL522 Thessaloniki	EL624 Lefkada
<b>EL41 North Aegean</b>	EL523 Kilikis	<b>EL63 Western Greece</b>
EL411 Lesbos, Lemnos	EL524 Pella	EL631 Aetolia-Acamania
EL412 Ikaria, Samos	EL525 Pieria	EL632 Achaea
EL413 Chios	EL526 Serres	EL633 Elis
<b>EL42 South Aegean</b>	EL527 Chalkidiki	<b>EL64 Central Greece</b>
EL421 Kalymnos, Karpathos, Kos, Rhodes	<b>EL53 Western Macedonia</b>	EL641 Boeotia
EL422 Andros, Thira, Kea, Milos, Mykonos, [Naxos, Paros, Syros, Tinos	EL531 Grevena, Kozani	EL642 Euboea
<b>EL43 Crete</b>	EL532 Kastoria	EL643 Evrytania
EL431 Heraklion	EL533 Florina	EL644 Phthiotis
EL432 Lasithi	<b>EL54 Epirus</b>	EL645 Phocis
EL433 Rethymno	EL541 Arta, Preveza	<b>EL65 Peloponnese</b>
EL434 Chania	EL542 Thesprotia	EL651 Argolis, Arcadia
<b>EL51 Eastern Macedonia and Thrace</b>	EL543 Ioannina	EL652 Korinthia
	<b>EL61 Thessaly</b>	EL653 Laconia, Messenia

## Hungary / Hongrie



### Territorial Levels 2 and 3

<b>TL2</b>	<b>8 Planning statistical regions</b>
<b>TL3</b>	<b>20 Counties and Budapest</b>

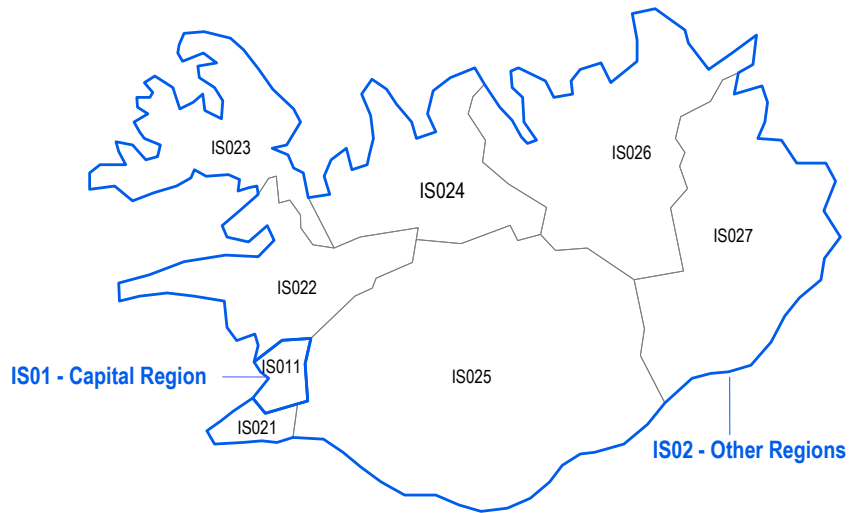
<b>HU11</b>	<b>Budapest</b>	<b>HU31</b>	<b>Észak-Magyarország / Northern Hungary</b>
HU110	Budapest	HU311	Borsod-Abaúj-Zemplén
<b>HU12</b>	<b>Pest</b>	HU312	Heves
HU120	Pest	HU313	Nógrád
<b>HU21</b>	<b>Közép-Dunántúl / Central Transdanubia</b>	<b>HU32</b>	<b>Észak-Alföld / Northern Great Plain</b>
HU211	Fejér	HU321	Hajdú-Bihar
HU212	Komárom-Esztergom	HU322	Jász-Nagykun-Szolnok
HU213	Veszprém	HU323	Szabolcs-Szatmár-Bereg
<b>HU22</b>	<b>Nyugat-Dunántúl / Western Transdanubia</b>	<b>HU33</b>	<b>Dél-Alföld / Southern Great Plain</b>
HU221	Győr-Moson-Sopron	HU331	Bács-Kiskun
HU222	Vas	HU332	Békés
HU223	Zala	HU333	Csongrád-Csanád
<b>HU23</b>	<b>Dél-Dunántúl / Southern Transdanubia</b>		
HU231	Baranya		
HU232	Somogy		
HU233	Tolna		

## Iceland / Islande

### Territorial Levels 2 and 3

<b>TL2</b>	<b>2 Regions</b>
TL3	8 Landsvæði

<b>IS01</b>	<b>Capital Region</b>
IS011	Capital Region
<b>IS02</b>	<b>Other Regions</b>
IS021	Suournes
IS022	Vesturland
IS023	Vestfirir
IS024	Norourland Vestra
IS025	Suourland
IS026	Norourland Eystra
IS027	Austurland

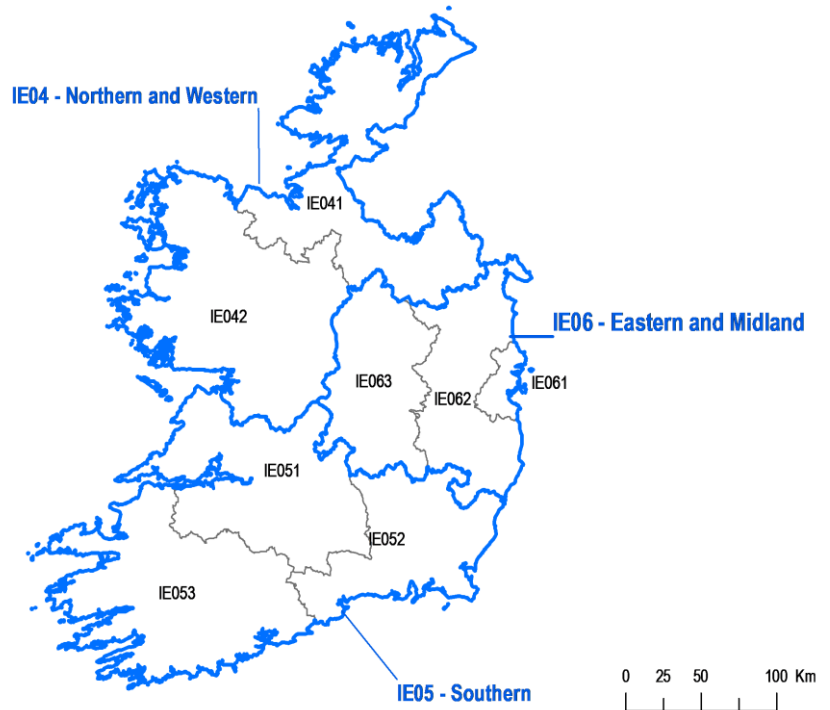


## Ireland / Irlande

### Territorial Levels 2 and 3

<b>TL2</b>	<b>3 Groups Regional Authority Regions</b>
TL3	8 Regional Authority Regions

<b>IE04</b>	<b>Northern and Western</b>
IE041	Border
IE042	West
<b>IE05</b>	<b>Southern</b>
IE051	Mid-West
IE052	South-East
IE053	South-West
<b>IE06</b>	<b>Eastern and Midland</b>
IE061	Dublin
IE062	Mid-East
IE063	Midlands



# Israel

## Territorial Levels 2 and 3

<b>TL2</b>	<b>6 Districts</b>
TL3	6 Districts

<b>IL01</b>	<b>Jerusalem District</b>
IL010	Jerusalem District
<b>IL02</b>	<b>Northern District</b>
IL020	Northern District
<b>IL03</b>	<b>Haifa District</b>
IL030	Haifa District
<b>IL04</b>	<b>Central District</b>
IL040	Central District
<b>IL05</b>	<b>Tel Aviv District</b>
IL050	Tel Aviv District
<b>IL06</b>	<b>Southern District</b>
IL060	Southern District

# Italy / Italie



## Territorial Levels 2 and 3

**TL2 - 21 Regioni / Regions**  
**TL3 - 107 Province / Provinces**

<b>ITC1 - Piemonte / Piedmont</b> ITC11 - Torino / Turin ITC12 - Vercelli ITC13 - Biella ITC14 - Verbano-Cusio-Ossola ITC15 - Novara ITC16 - Cuneo ITC17 - Asti ITC18 - Alessandria	<b>ITF3 - Campania</b> ITF31 - Caserta ITF32 - Benevento ITF33 - Napoli / Naples ITF34 - Avellino ITF35 - Salerno	<b>ITH1 - Province of Bolzano-Bozen</b> ITH10 - Bolzano-Bozen	<b>ITH59 - Rimini</b>
<b>ITC2 - Valle d'Aosta/Vallée d'Aoste / Aosta Valley</b> ITC20 - Valle d'Aosta/Vallée d'Aoste / Aosta Valley	<b>ITF4 - Puglia / Apulia</b> ITF43 - Taranto ITF44 - Brindisi ITF45 - Lecce ITF46 - Foggia ITF47 - Bari ITF48 - Barletta-Andria-Trani	<b>ITH2 - Province of Trento</b> ITH20 - Trento	<b>ITI1 - Toscana / Tuscany</b> ITI11 - Massa-Carrara ITI12 - Lucca ITI13 - Pistoia ITI14 - Firenze / Florence ITI15 - Prato ITI16 - Livorno ITI17 - Pisa ITI18 - Arezzo ITI19 - Siena ITI1A - Grosseto
<b>ITC3 - Liguria</b> ITC31 - Imperia ITC32 - Savona	<b>ITF5 - Basilicata / Basilicata</b> ITF51 - Potenza ITF52 - Matera	<b>ITH3 - Veneto</b> ITH31 - Verona ITH32 - Vicenza ITH33 - Belluno ITH34 - Treviso ITH35 - Venezia / Venice ITH36 - Padova / Padua ITH37 - Rovigo	<b>ITI2 - Umbria</b> ITI21 - Perugia ITI22 - Terni
<b>ITC4 - Lombardia / Lombardy</b> ITC41 - Varese ITC42 - Como ITC43 - Lecco ITC44 - Sondrio ITC46 - Bergamo ITC47 - Brescia ITC48 - Pavia ITC49 - Lodi ITC4A - Cremona ITC4B - Mantova / Mantua ITC4C - Milano / Milan ITC4D - Monza e della Brianza / Monza and Brianza	<b>ITF6 - Calabria</b> ITF61 - Cosenza ITF62 - Crotona ITF63 - Catanzaro ITF64 - Vibo Valentia ITF65 - Reggio di Calabria	<b>ITH4 - Friuli-Venezia Giulia</b> ITH41 - Pordenone ITH42 - Udine ITH43 - Gorizia ITH44 - Trieste	<b>ITI3 - Marche</b> ITI31 - Pesaro e Urbino ITI32 - Ancona ITI33 - Macerata ITI34 - Ascoli Piceno ITI35 - Fermo
<b>ITG1 - Sicilia / Sicily</b> ITG11 - Trapani ITG12 - Palermo ITG13 - Messina ITG14 - Agrigento ITG15 - Caltanissetta ITG16 - Enna ITG17 - Catania ITG18 - Ragusa ITG19 - Siracusa	<b>ITG2 - Sardegna / Sardinia</b> ITG2D - Sassari ITG2E - Nuoro ITG2F - Cagliari ITG2G - Oristano ITGH - Sud Sardegna	<b>ITH5 - Emilia-Romagna</b> ITH51 - Piacenza ITH52 - Parma ITH53 - Reggio Nell'Emilia ITH54 - Modena ITH55 - Bologna ITH56 - Ferrara ITH57 - Ravenna ITH58 - Forlì-Cesena	<b>ITI4 - Lazio</b> ITI41 - Viterbo ITI42 - Rieti ITI43 - Roma / Rome ITI44 - Latina ITI45 - Frosinone

## Japan / Japon

This map shows the Japanese TL2 and TL3 regions listed in the tables below and that are included in the OCDE Regional Database

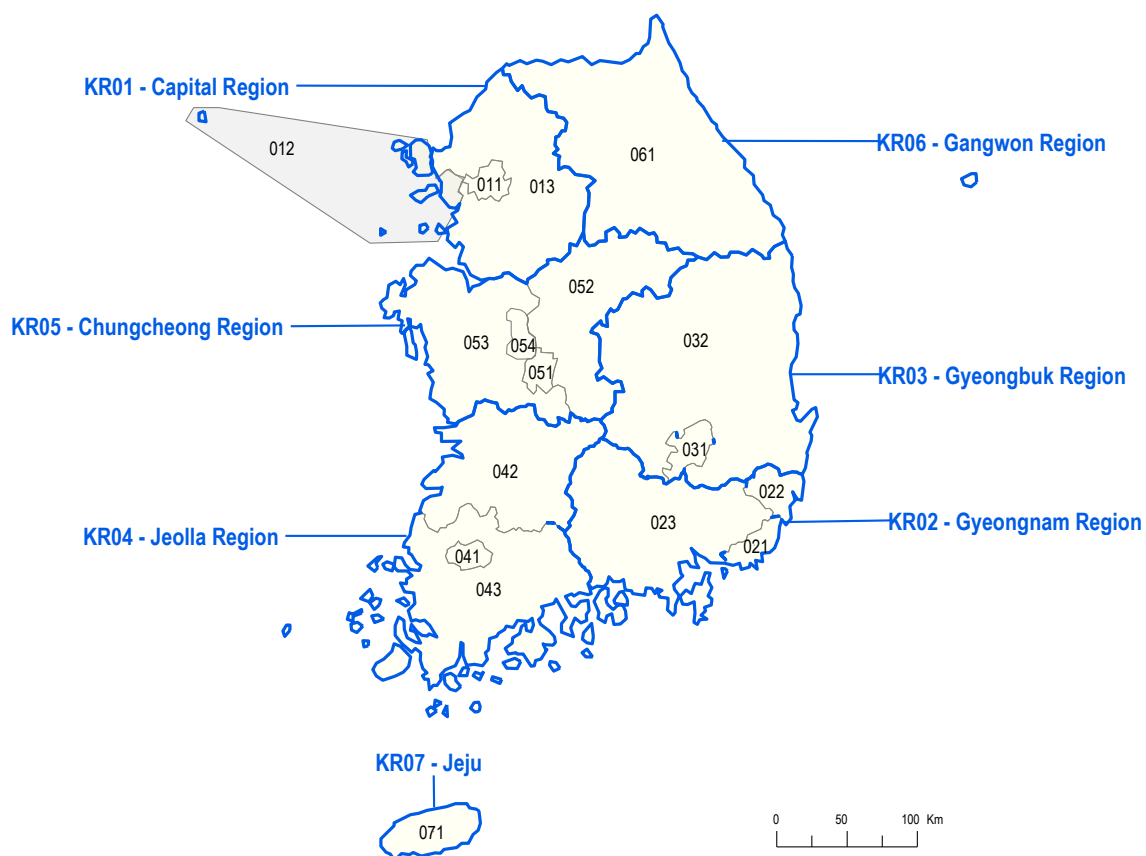


### Territorial Levels 2 and 3

TL2 10 Groups of prefectures		TL3 47 Prefectures	
<b>JPA</b>	<b>Hokkaido</b>	JPD14	Kanagawa
JPA01	Hokkaido	<b>JPE</b>	<b>Hokuriku</b>
<b>JPB</b>	<b>Tohoku</b>	JPE15	Niigata
JPB02	Aomori	JPE16	Toyama
JPB03	Iwate	JPE17	Ishikawa
JPB04	Miyagi	JPE18	Fukui
JPB05	Akita	<b>JPF</b>	<b>Toukai</b>
JPB06	Yamagata	JPF21	Gifu
JPB07	Fukushima	JPF22	Shizuoka
<b>JPC</b>	<b>Northern-Kanto, Koshin</b>	JPF23	Aichi
JPC08	Ibaraki	JPF24	Mie
JPC09	Tochigi	<b>JPG</b>	<b>Kansai region</b>
JPC10	Gumma	JPG25	Shiga
JPC19	Yamanashi	JPG26	Kyoto
JPC20	Nagano	JPG27	Osaka
<b>JPD</b>	<b>Southern-Kanto</b>	JPG28	Hyogo
JPD11	Saitama	JPG29	Nara
JPD12	Chiba	JPG30	Wakayama
JPD13	Tokyo	<b>JPH</b>	<b>Chugoku</b>
		JPH31	Tottori
		JPH32	Shimane
		JPH33	Okayama
		JPH34	Hiroshima
		JPH35	Yamaguchi
		<b>JPI</b>	<b>Shikoku</b>
		JPI36	Tokushima
		JPI37	Kagawa
		JPI38	Ehime
		JPI39	Kochi
		<b>JPJ</b>	<b>Kyushu, Okinawa</b>
		JPJ40	Fukuoka
		JPJ41	Saga
		JPJ42	Nagasaki
		JPJ43	Kumamoto
		JPJ44	Oita
		JPJ45	Miyazaki
		JPJ46	Kagoshima
		JPJ47	Okinawa



## Korea / Corée



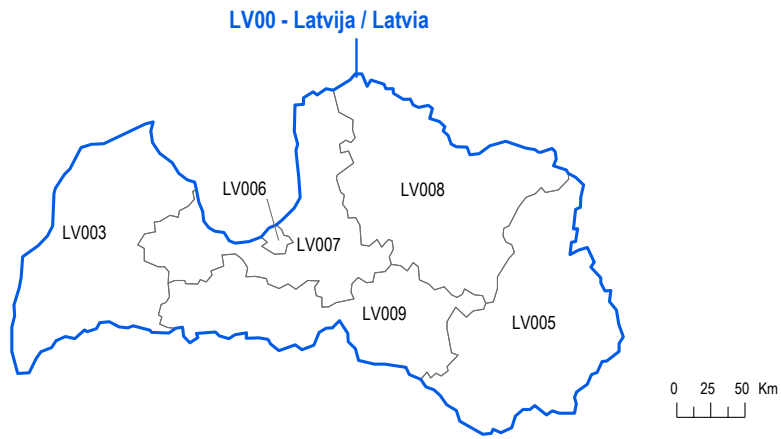
### Territorial Levels 2 and 3

TL2	7 Regions	
TL3	17 Special city, metropolitan area and province	

<b>KR01</b>	<b>Capital Region</b>	KR041	Gwangju
KR011	Seoul	KR042	Jeollabuk-do
KR012	Incheon	KR043	Jeollanam-do
KR013	Gyeonggi-do	<b>KR05</b>	<b>Chungcheong region</b>
<b>KR02</b>	<b>Gyeongnam Region</b>	KR051	Daejeon
KR021	Busan	KR052	Chungcheongbuk-do
KR022	Ulsan	KR053	Chungcheongnam-do
KR023	Gyeongsangnam-do	KR054	Sejong
<b>KR03</b>	<b>Gyeongbuk Region</b>	<b>KR06</b>	<b>Gangwon Region</b>
KR031	Daegu	KR061	Gangwon-do
KR032	Gyeongsangbuk-do	<b>KR07</b>	<b>Jeju</b>
<b>KR04</b>	<b>Jeolla Region</b>	KR071	Jeju-do

## Latvia / Lettonie



### Territorial Levels 2 and 3

TL2	1 region
TL3	5 Groups of maakond

LV00	Latvija / Latvia
LV003	Kurzeme
LV005	Latgale
LV006	Rīga
LV007	Pierīga
LV008	Vidzeme
LV009	Zemgale

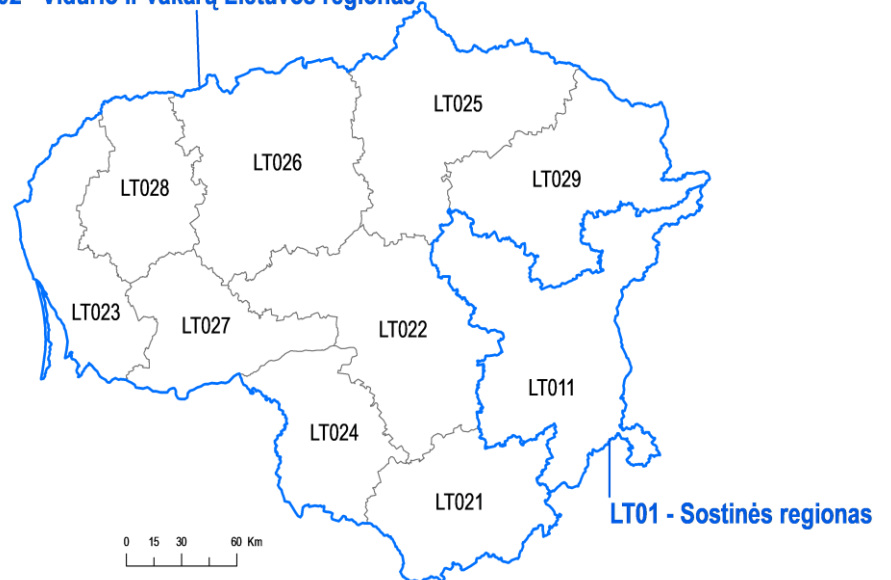
## Lithuania / Lituanie

### Territorial Levels 2 and 3

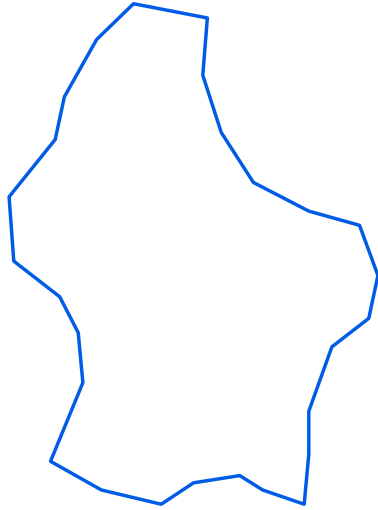
TL2	2 Groups of counties
TL3	10 Counties

LT01	Sostinės regionas
LT011	Vilniaus apskritis
LT02	Vidurio ir vakarų Lietuvos regionas
LT021	Alytaus apskritis
LT022	Kauno apskritis
LT023	Klaipėdos apskritis
LT024	Marijampolės apskritis
LT025	Panevėžio apskritis
LT026	Šiaulių apskritis
LT027	Tauragės apskritis
LT028	Telšių apskritis
LT029	Utenos apskritis

### LT02 - Vidurio ir vakarų Lietuvos regionas



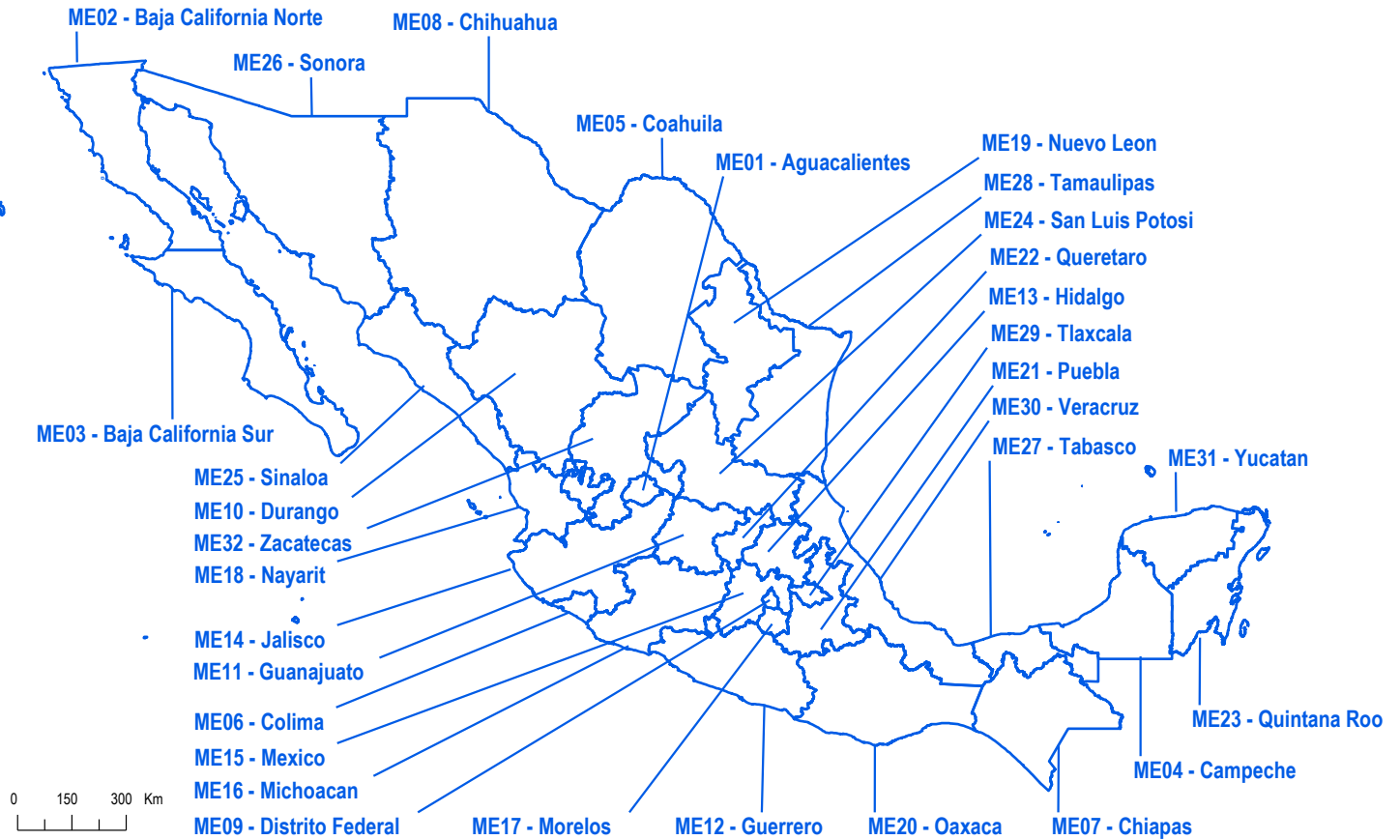
## Luxembourg



### Territorial Levels 2 and 3

TL2	1 Etat / State	LU00	Luxembourg
TL3	1 Etat /State	LU000	Luxembourg

## Mexico / Mexique



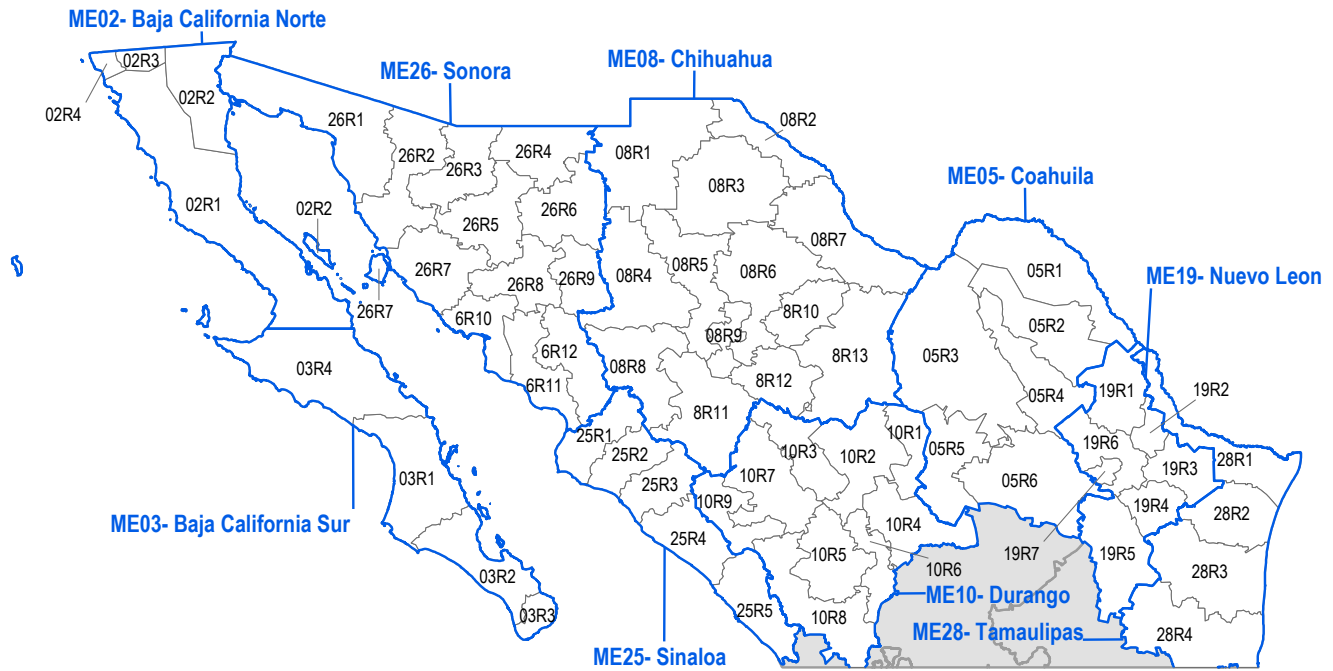
TL2	32 Estados / States
TL3	209 Grupos de municipios / Groups of municipalities

### Territorial Level 2

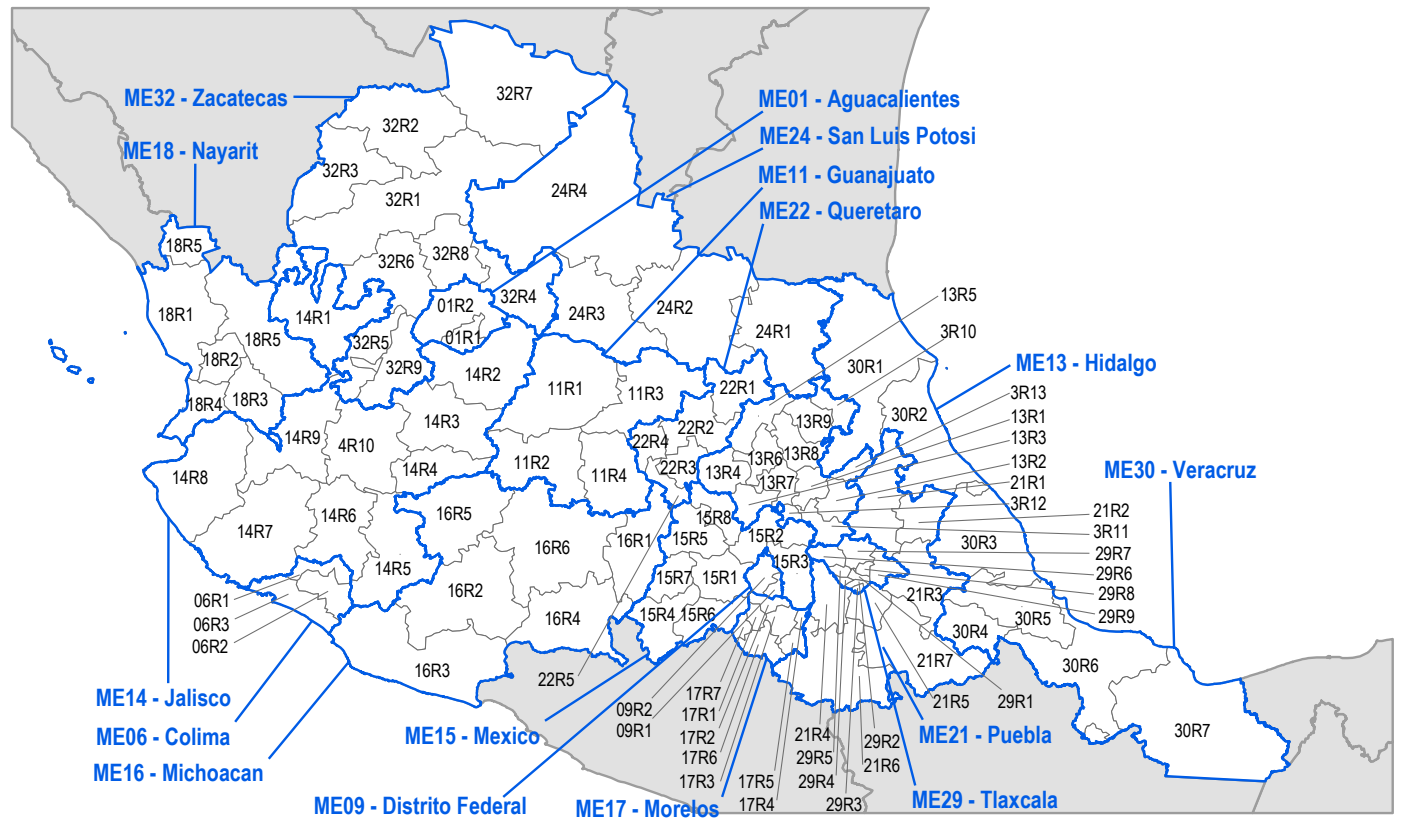
ME01	Aguascalientes
ME02	Baja California Norte
ME03	Baja California Sur
ME04	Campeche
ME05	Coahuila
ME06	Colima
ME07	Chiapas
ME08	Chihuahua
ME09	Federal District
ME10	Durango
ME11	Guanajuato
ME12	Guerrero
ME13	Hidalgo
ME14	Jalisco
ME15	Mexico
ME16	Michoacan
ME17	Morelos
ME18	Nayarit
ME19	Nuevo Leon
ME20	Oaxaca
ME21	Puebla
ME22	Queretaro
ME23	Quintana Roo
ME24	San Luis Potosi
ME25	Sinaloa
ME26	Sonora
ME27	Tabasco
ME28	Tamaulipas
ME29	Tlaxcala
ME30	Veracruz
ME31	Yucatan
ME32	Zacatecas

*TL3 Level following pages*

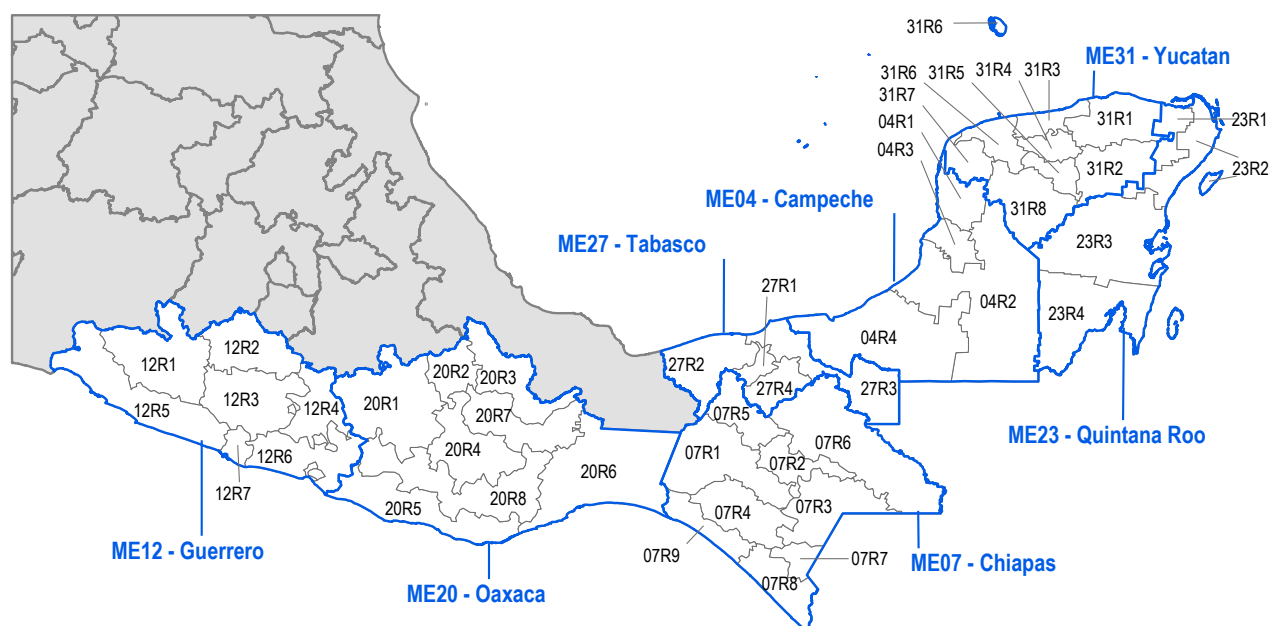
**Mexico – Regiones Noroeste y Noreste / Northern regions**



**Mexico – Regiones Centronorte, Centrosur y Este / Center and East regions**



## Mexico – Regiones Sur / Southern regions



### Mexico - Territorial Levels 2 and 3

<b>ME01</b>	<b>Aguascalientes</b>
ME01R1	Aguascalientes (Ags.)
ME01R2	Asientos, Calvillo, Cosío, Jesús María, Pabellón de Arteaga, Rincón de Romos, San José de Gracia, Tepezalá, El Llano, San Francisco de los Romo. (Ags.)
<b>ME02</b>	<b>Baja California Norte</b>
ME02R1	Ensenada (B.C.)
ME02R2	Mexicali (B.C.)
ME02R3	Tecate (B.C.)
ME02R4	Tijuana, Playas de Rosarito. (B.C.)
<b>ME03</b>	<b>Baja California Sur</b>
ME03R1	Comondú, Loreto. (B.C.S.)
ME03R2	La Paz (B.C.S.)
ME03R3	Los Cabos (B.C.S.)
ME03R4	Mulegé (B.C.S.)
<b>ME04</b>	<b>Campeche</b>
ME04R1	Calkiní, Hecelchakán, Tenabo. (Camp.)
ME04R2	Champotón, Hopelchén, Calakmul. (Camp.)
ME04R3	Campeche (Camp.)
ME04R4	Carmen, Palizada, Escárcega, Candelaria. (Camp.)
<b>ME05</b>	<b>Coahuila</b>
ME05R1	Acuña, Guerrero, Hidalgo, Jiménez, Nava, Piedras Negras, Zaragoza. (Coah.)
ME05R2	Allende, Juárez, Morelos, Múzquiz, Progreso, Sabinas, San Juan de Sabinas, Villa Unión. (Coah.)
ME05R3	Cuatro Ciénegas, Lamadrid, Ocampo, Sacramento, Sierra Mojada. (Coah.)
ME05R4	Abasolo, Candela, Castaños, Escobedo, Frontera, Monclova, Nadadores, San Buenaventura. (Coah.)
ME05R5	Francisco I. Madero, Matamoros, San Pedro, Torreón, Viesca. (Coah.)
ME05R6	Arteaga, General Cepeda, Parras, Ramos Arizpe, Saltillo. (Coah.)
<b>ME06</b>	<b>Colima</b>
ME06R1	Comala, Cuauhtémoc, Minatitlán. (Col.)
ME06R2	Colima, Coquimatlán, Ixtlahuacán, Villa de Álvarez. (Col.)
ME06R3	Armería, Manzanillo, Tecomán. (Col.)
<b>ME07</b>	<b>Chiapas</b>
ME07R1	Acala, Berriozábal, Cintalapa, Coapilla, Copainalá, Chiapa de Corzo, Chiapilla, Chicoasén, Ixtapa, Jiquipilas, Nicolás Ruíz, Ocoatepec, Ocozacoautla de Espinosa, Osumacinta, San Fernando, Soyalo, Suchiapa, Tecpatán, Totolapa, Tuxtla Gutiérrez, Venustiano Carranza, San Lucas. (Chis.)
ME07R2	Altamirano, Amatenango del Valle, Chalchihuitán, Chamula, Chanal, Chenalhó, Huixtán, Larráinzar, Mitontic, Oxchuc, Pantelhó, Las Rosas, San Cristóbal de las Casas, Tenejapa, Teopisca, Zinacantán, Aldama, Santiago el Pinar. (Chis.)
ME07R3	Comitán de Domínguez, Chicomuselo, Frontera Comalapa, La Independencia, Las Margaritas, Socoltenango, La Trinitaria, Tzimol, Maravilla Tenejapa. (Chis.)
ME07R4	Angel Albino Corzo, La Concordia, Villa Corzo, Villaflores, Montecristo de Guerrero. (Chis.)
ME07R5	Amatán, Bochil, El Bosque, Chapultenango, Francisco León, Huitiupán, Ixhuatán, Ixtacomitán, Ixtapangajoyá, Jitotol, Juárez, Ostuacán, Pantepec, Pichucalco, Pueblo Nuevo Solistahuacán, Rayón, Reforma, Simojovel, Solosuchiapa, Sunuapa, Tapalapa, Tapilula, San Andrés Duraznal. (Chis.)

ME07R6	Catazajá, Chilón, La Libertad, Ocosingo, Palenque, Sabanilla, Salto de Agua, Sitalá, Tila, Tumbalá, Yajalón, San Juan Cancuc, Benemérito de las Américas, Marqués de Comillas. (Chis.)
ME07R7	Amatenango de la Frontera, Bejuca de Ocampo, Bella Vista, La Grandeza, Mazapa de Madero, Motozintla, El Porvenir, Siltepec. (Chis.)
ME07R8	Acacoyagua, Acapetahua, Cacahoatán, Escuintla, Frontera Hidalgo, Huehuetán, Huixtla, Mapastepec, Mazatán, Metapa, Villa Comaltitlán, Suchiate, Tapachula, Tuxtla Chico, Tuzantán, Unión Juárez, Otros municipios. (Chis.)
ME07R9	Arriaga, Pijijiapan, Tonalá. (Chis.)
<b>ME08</b>	<b>Chihuahua</b>
ME08R1	Ascensión, Casas Grandes, Galeana, Janos, Nuevo Casas Grandes. (Chih.)
ME08R10	Delicias, Julimes, Meoqui, Rosales, Saucillo. (Chih.)
ME08R11	Balleza, Guachochi, Guadalupe y Calvo. (Chih.)
ME08R12	Allende, Hidalgo del Parral, Huejotitán, Matamoros, Rosario, San Francisco del Oro, Santa Bárbara, El Tule, Valle de Zaragoza. (Chih.)
ME08R13	Camargo, Coronado, La Cruz, Jiménez, López, San Francisco de Conchos. (Chih.)
ME08R2	Guadalupe, Juárez, Praxedis G. Guerrero. (Chih.)
ME08R3	Ahumada, Buenaventura. (Chih.)
ME08R4	Guerrero, Madera, Matachí, Moris, Ocampo, Temósachi. (Chih.)
ME08R5	Bachíniva, Carichí, Cuauhtémoc, Cusiuhuirachi, Gómez Farías, Ignacio Zaragoza, Namiquipa. (Chih.)
ME08R6	Aldama, Aquiles Serdán, Chihuahua, Riva Palacio, Satevó. (Chih.)
ME08R7	Coyame del Sotol, Manuel Benavides, Ojinaga. (Chih.)
ME08R8	Batopilas, Bocoyna, Chínipas, Guazapares, Maguarichi, Morelos, Urique, Uruachi. (Chih.)
ME08R9	Dr. Belisario Domínguez, Santa Isabel, Gran Morelos, Nonoava, San Francisco de Borja. (Chih.)
<b>ME09</b>	<b>Federal District</b>
ME09R1	Milpa Alta, Tláhuac. (D.F.)
ME09R2	Azcapotzalco, Coyoacán, Cuajimalpa de Morelos, Gustavo A. Madero, Iztacalco, Iztapalapa, La Magdalena Contreras, Álvaro Obregón, Tlalpan, Xochimilco, Benito Juárez, Cuauhtémoc, Miguel Hidalgo, Venustiano Carranza. (D.F.)
<b>ME10</b>	<b>Durango</b>
ME10R1	Gómez Palacio, Lerdo, Tlahualilo. (Dgo.)
ME10R2	Coneto de Comonfort, Hidalgo, Mapimí, Rodeo, San Luis del Cordero, San Pedro del Gallo. (Dgo.)
ME10R3	Indé, Ocampo, El Oro, San Bernardo. (Dgo.)
ME10R4	Cuencamé, General Simón Bolívar, Nazas, Peñón Blanco, San Juan de Guadalupe, Santa Clara. (Dgo.)
ME10R5	Canatlán, Durango, Nuevo Ideal. (Dgo.)
ME10R6	Guadalupe Victoria, Nombre de Dios, Pánuco de Coronado, Poanas, San Juan del Río, Súcil, Vicente Guerrero. (Dgo.)
ME10R7	Guanaceví, Santiago Papasquiaro, Tepehuanes. (Dgo.)
ME10R8	Mezquital, Pueblo Nuevo, San Dimas. (Dgo.)
ME10R9	Canelas, Otáez, Tamazula, Topia. (Dgo.)
<b>ME11</b>	<b>Guanajuato</b>
ME11R1	Dolores Hidalgo Cuna de la Independencia Nal., Guanajuato, León, Ocampo, Purísima del Rincón, Romita, San Diego de la Unión, San Felipe, San Francisco del Rincón, Silao. (Gto.)
ME11R2	Abasolo, Manuel Doblado, Cuerámaro, Huanímaro, Irapuato, Moroleón, Pénjamo, Pueblo Nuevo, Salamanca, Uriangato, Valle de Santiago, Yuriria. (Gto.)
ME11R3	San Miguel de Allende, Atarjea, Doctor Mora, San José Iturbide, San Luis de la Paz, Santa Catarina, Tierra Blanca, Victoria, Xichú. (Gto.)
ME11R4	Acámbaro, Apaseo el Alto, Apaseo el Grande, Celaya, Comonfort, Coroneo, Cortazar, Jaral del Progreso, Jerécuaro, Salvatierra, Santa Cruz de Juventino Rosas, Santiago Maravatío, Tarandacuao, Tarimoro, Villagrán. (Gto.)
<b>ME12</b>	<b>Guerrero</b>
ME12R1	Ajuchitlán del Progreso, Arcelia, Coyuca de Catalán, Cutzamala de Pinzón, Pungarabato, San Miguel Totolapan, Tlalchapa, Tlapehuala, Zirándaro, Marquelia, Iliatenco. (Gro.)
ME12R2	Apaxtla, Atenango del Río, Buenavista de Cuéllar, Cocula, Copalillo, Cuetzala del Progreso, General Canuto A. Neri, Huitzoco de los Figueroa, Iguala de la Independencia, Ixcateopan de Cuauhtémoc, Pedro Ascencio Alquisiras, Pilcaya, Taxco de Alarcón, Teloloapan, Tepecoacuilco de Trujano, Tetipac, José Joaquín de Herrera. (Gro.)
ME12R3	Ahuacuotzingo, Chilapa de Álvarez, Chilpancingo de los Bravo, General Heliodoro Castillo, Juan R. Escudero, Leonardo Bravo, Mártir de Cuilapan, Mochitlán, Quechultenango, Tixtla de Guerrero, Zitlala, Eduardo Neri. (Gro.)
ME12R4	Alcozauca de Guerrero, Alpoyeca, Atlamajalcingo del Monte, Atlixac, Copanatoyac, Cualác, Huamuxtítlan, Malinaltepec, Metlatónoc, Olinálá, Tlacoapa, Tlaxiataquilla de Maldonado, Tlapa de Comonfort, Xalpatláhuac, Xochihuehuetlán, Zapotitlán Tablas, Acatepec, Juchitán. (Gro.)
ME12R5	Atoyac de Álvarez, Benito Juárez, Coahuayutla de José María Izazaga, Coyuca de Benítez, José Azueta, Petatlán, Técpan de Galeana, La Unión de Isidoro Montes de Oca. (Gro.)
ME12R6	Ayutla de los Libres, Azoyú, Copala, Cuajinicuilapa, Cuauhtepic, Florencio Villarreal, Iguapala, Ometepec, San Luis Acatlán, San Marcos, Tecoaapa, Tlacoachistlahuaca, Xochistlahuaca, Cochoapa el Grande. (Gro.)
ME12R7	Acapulco de Juárez (Gro.)
<b>ME13</b>	<b>Hidalgo</b>
ME13R1	Atotonilco el Grande, Huasca de Ocampo, Mineral del Chico, Mineral del Monte, Omilán de Juárez, Pachuca de Soto, Mineral de la Reforma. (Hgo.)
ME13R10	Atlapexco, Huautla, Huejutla de Reyes, Jaltocán, San Felipe Orizatlán, Xochiatipan, Yahualica. (Hgo.)
ME13R11	Almoloya, Apan, Emiliano Zapata, Epazoyucan, Tepeapulco, Tlanalapa, Zempoala. (Hgo.)
ME13R12	Villa de Tezontepec, Tizayuca, Tolcayuca, Zapotlán de Juárez. (Hgo.)
ME13R13	Agua Blanca de Iturbide, Huehuetla, San Bartolo Tutotepec, Tenango de Doria. (Hgo.)
ME13R2	Acatlán, Acaxochitlán, Cuauhtepic de Hinojosa, Metepec, Santiago Tulantepec de Lugo Guerrero, Singuilucan, Tulancingo de Bravo. (Hgo.)
ME13R3	Ajacuba, Atitlaquia, Atotonilco de Tula, Tepeji del Río de Ocampo, Tepetitlán, Tetepango, Tezontepec de Aldama, Tlahuelilpan, Tlaxcoapan, Tula de Allende. (Hgo.)

ME13R4	Alfajayucan, Chapantongo, Huichapan, Nopala de Villagrán, Tecozautla. (Hgo.)
ME13R5	Chapulhuacán, Jacala de Ledezma, La Misión, Pacula, Pisaflores, Zimapán. (Hgo.)
ME13R6	Cardonal, Chilcuautla, Ixmiquilpan, Nicolás Flores, Tasquillo. (Hgo.)
ME13R7	Actopan, El Arenal, Francisco I. Madero, Mixquiahuala de Juárez, Progreso de Obregón, San Agustín Tlaxiaca, San Salvador, Santiago de Anaya. (Hgo.)
ME13R8	Eloxochitlán, Juárez Hidalgo, San Agustín Metzquititlán, Metztitlán, Tlahuiltepa, Zacualtipán de Ángeles. (Hgo.)
ME13R9	Calnali, Huazalingo, Lolotla, Molango de Escamilla, Tepehuacán de Guerrero, Tianguistengo, Tlanchinol, Xochicoatlán. (Hgo.)
<b>ME14</b>	<b>Jalisco</b>
ME14R1	Bolaños, Colotlán, Chimaltitán, Huejúcar, Huejuquilla el Alto, Mezquitic, San Martín de Bolaños, Santa María de los Ángeles, Totatiche, Villa Guerrero. (Jal.)
ME14R10	Acatlán de Juárez, Amatitán, El Arenal, Cuquío, Chapala, Guadalajara, Ixtlahuacán de los Membrillos, Ixtlahuacán del Río, Jocotepec, Juanacatlán, El Salto, San Cristóbal de la Barranca, Tala, Tlajomulco de Zúñiga, Tlaquepaque, Tonalá, Villa Corona, Zapopan, Zapotlanejo. (Jal.)
ME14R2	Encarnación de Díaz, Lagos de Moreno, Ojuelos de Jalisco, San Juan de los Lagos, Teocaltiche, Unión de San Antonio, Villa Hidalgo. (Ja)
ME14R3	Acatic, Arandas, Jalostotitlán, Jesús María, Mexxicacán, San Diego de Alejandría, San Julián, San Miguel el Alto, Tepatitlán de Morelos, Valle de Guadalupe, Cañadas de Obregón, Yahualica de González Gallo, San Ignacio Cerro Gordo. (Jal.)
ME14R4	Atotonilco el Alto, Ayotlán, La Barca, Degollado, Jamay, Ocotlán, Poncitlán, Tototlán, Zapotlán del Rey. (Jal.)
ME14R5	Concepción de Buenos Aires, Jilotlán de los Dolores, Santa María del Oro, La Manzanilla de la Paz, Mazamitla, Pihuamo, Quitupan, Tamazula de Gordiano, Tecalitlán, Tizapán el Alto, Tuxcueca, Valle de Juárez. (Jal.)
ME14R6	Amacueca, Atemajac de Brizuela, Atoyac, Zapotlán el Grande, Chiquilistlán, Gómez Farías, Sayula, Tapalpa, Techaluta de Montenegro, Teocuitatlán de Corona, Tolimán, Tonila, Tuxpan, San Gabriel, Zacoalco de Torres, Zapotitlic, Zapotitlán de Vadillo. (Jal.)
ME14R7	Atengo, Autlán de Navarro, Ayutla, Casimiro Castillo, Cihuatlán, Cuautitlán de García Barragán, Cuautla, Ejutla, El Grullo, La Huerta, Juchitlán, El Limón, Villa Purificación, Tecolotlán, Tenamatlán, Tonaya, Tuxcacuesco, Unión de Tula. (Jal.)
ME14R8	Cabo Corrientes, Mascota, Puerto Vallarta, San Sebastián del Oeste, Talpa de Allende, Tomatlán. (Jal.)
ME14R9	Ahualulco de Mercado, Ameca, San Juanito de Escobedo, Atenguillo, Cocula, Etzatlán, Guachinango, Hostotipaquillo, Magdalena, Mixtlán, San Marcos, San Martín Hidalgo, Tequila, Teuchitlán. (Jal.)
<b>ME15</b>	<b>Mexico</b>
ME15R1	Almoloya de Juárez, Almoloya del Río, Atizapán, Calimaya, Capulhuac, Chapultepec, Huixquilucan, Xalatlaco, Joquicingo, Lerma, Metepec, Mexicaltzingo, Ocoyoacac, Oztolotepec, Rayón, San Antonio la Isla, San Mateo Atenco, Temoaya, Tenango del Valle, Texcalyacac, Tianguistenco, Toluca, Xonacatlán, Zinacantepec. (Mex.)
ME15R2	Acolman, Apaxco, Atizapán de Zaragoza, Axapusco, Coyotepec, Cuautitlán, Huehuetoca, Hueyponxtla, Isidro Fabela, Jaltenco, Jilotzingo, Melchor Ocampo, Naucalpan de Juárez, Nextlalpan, Nicolás Romero, Nopaltepec, Otumba, San Martín de las Pirámides, Tecámac, Temascalapa, Teoloyucán, Teotihuacán, Tepetzotlán, Tequixquiac, Tezoyuca, Tlalnepantla de Baz, Tultepec, Tultitlán, Zumpango, Cuautitlán Izcalli, Amecameca. (Mex.)
ME15R3	Atenco, Atlautla, Ayapango, Coacalco de Berriozábal, Cocotitlán, Chalco, Chiautla, Chicoloapan, Chiconcuac, Chimalhuacán, Ecatepec de Morelos, Ecatingo, Ixtapaluca, Juchitepec, Nezahualcóyotl, Ozumba, Papalotla, La Paz, Temamatla, Tenango del Aire, Tepetlaoxtoc, Tepetlixpa, Texcoco, Tlalmanalco, Valle de Chalco Solidaridad. (Mex.)
ME15R4	Amatepec, San Simón de Guerrero, Tejupilco, Temascaltepec, Tlatlaya, Luvianos. (Mex.)
ME15R5	Acambay, Atlacomulco, Ixtlahuaca, Jiquipilco, Jocotitlán, Morelos, El Oro, San Felipe del Progreso, Temascalcingo, San José del Rincón. (Mex.)
ME15R6	Almoloya de Alquisiras, Coatepec Harinas, Ixtapan de la Sal, Malinalco, Ocuilán, Sultepec, Tenancingo, Texcaltitlán, Tonicato, Villa Guerrero, Zacualpan, Zumpahuacán, Tonanitla. (Mex.)
ME15R7	Amanalco, Donato Guerra, Ixtapan del Oro, Oztoloapan, Santo Tomás, Valle de Bravo, Villa de Allende, Villa Victoria, Zacazonapan. (Mex.)
ME15R8	Aculco, Chapa de Mota, Jilotepec, Polotitlán, Soyaniquilpan de Juárez, Timilpan, Villa del Carbón. (Mex.)
<b>ME16</b>	<b>Michoacan</b>
ME16R1	Anganguo, Aporo, Contepec, Epitacio Huerta, Hidalgo, Irímbo, Juárez, Jungapeo, Maravatío, Ocampo, Senguio, Susupuato, Tlalpujahua, Tuxpan, Tuzantla, Zitácuaro. (Mich.)
ME16R2	Aguililla, Apatzingán, Buenavista, Gabriel Zamora, La Huacana, Múgica, Nuevo Parangaricutiro, Nuevo Urecho, Parácuaro, Paracho, Tancítaro, Taretan, Tepalcatepec, Tingambato, Uruapan, Ziracuaretiro. (Mich.)
ME16R3	Aguila, Arteaga, Coahuayana, Coalcomán de Vázquez Pallares, Chinicuila, Lázaro Cárdenas, Tumbiscatío. (Mich.)
ME16R4	Carácuaro, Churumuco, Huetamo, Nocupétaro, San Lucas, Tiquicheo de Nicolás Romero, Turicato. (Mich.)
ME16R5	Briseñas, Cotija, Charapan, Chavinda, Chilchota, Churintzio, Ecuandureo, Ixtlán, Jacona, Jiquilpan, Marcos Castellanos, Numarán, Pajacuarán, Penjamillo, Peribán, La Piedra, Purépero, Cojumatlán de Régules, Los Reyes, Sahuayo, Tangamandapio, Tangancicuaro, Tanhuato, Tingüindín, Tlazazalca, Tocuambo, Venustiano Carranza, Villamar, Vista Hermosa, Yurécuaro, Zamora, Zináparo, Acuitzio. (Mich.)
ME16R6	Acuitzio, Álvaro Obregón, Angamacutiro, Ario, Coeneo, Copándaro, Cuitzeo, Charo, Cherán, Chucándiro, Erongaricuaro, Huandacareo, Huaniqueo, Huiramba, Indaparapeo, Jiménez, Lagunillas, Madero, Morelia, Morelos, Nahuatzen, Panindicuaro, Pátzcuaro, Puruándiro, Queréndaro, Quiroga, Santa Ana Maya, Salvador Escalante, Tacámbaro, Tarímbaro, Tzintzuntzan, Tzitzio, Zacapu, Zinapécuaro, José Sixto Verdusco. (Mich.)
<b>ME17</b>	<b>Morelos</b>
ME17R1	Cuernavaca, Emiliano Zapata, Jiutepec, Temixco, Xochitepec. (Mor.)
ME17R2	Huitzilac, Tepoztlán, Tlalnepantla, Totolapan. (Mor.)
ME17R3	Atlatlahucan, Ayala, Cuautla, Tlayacapan, Yautepec, Yecapixtla. (Mor.)
ME17R4	Ocuituco, Tetela del Volcán, Zacualpan de Amilpas, Temoac. (Mor.)
ME17R5	Axochiapan, Jantetelco, Joncatepec, Tepalcingo. (Mor.)
ME17R6	Amacuzac, Jojutla, Puente de Ixtla, Tlaltizapán, Tlaquiltenango, Zacatepec de Hidalgo. (Mor.)
ME17R7	Coatlán del Río, Mazatepec, Miacatlán, Tetecala. (Mor.)
<b>ME18</b>	<b>Nayarit</b>
ME18R1	Acaponeta, Rosamorada, Ruíz, San Blas, Santiago Ixcuintla, Tecuala, Tuxpan. (Nay.)
ME18R2	Xalisco, Tepic. (Nay.)
ME18R3	Ahuacatlán, Amatlán de Cañas, Ixtlán del Río, Jala, San Pedro Lagunillas, Santa María del Oro. (Nay.)
ME18R4	Compostela, Bahía de Banderas. (Nay.)
ME18R5	Huajicori, Del Nayar, La Yesca. (Nay.)



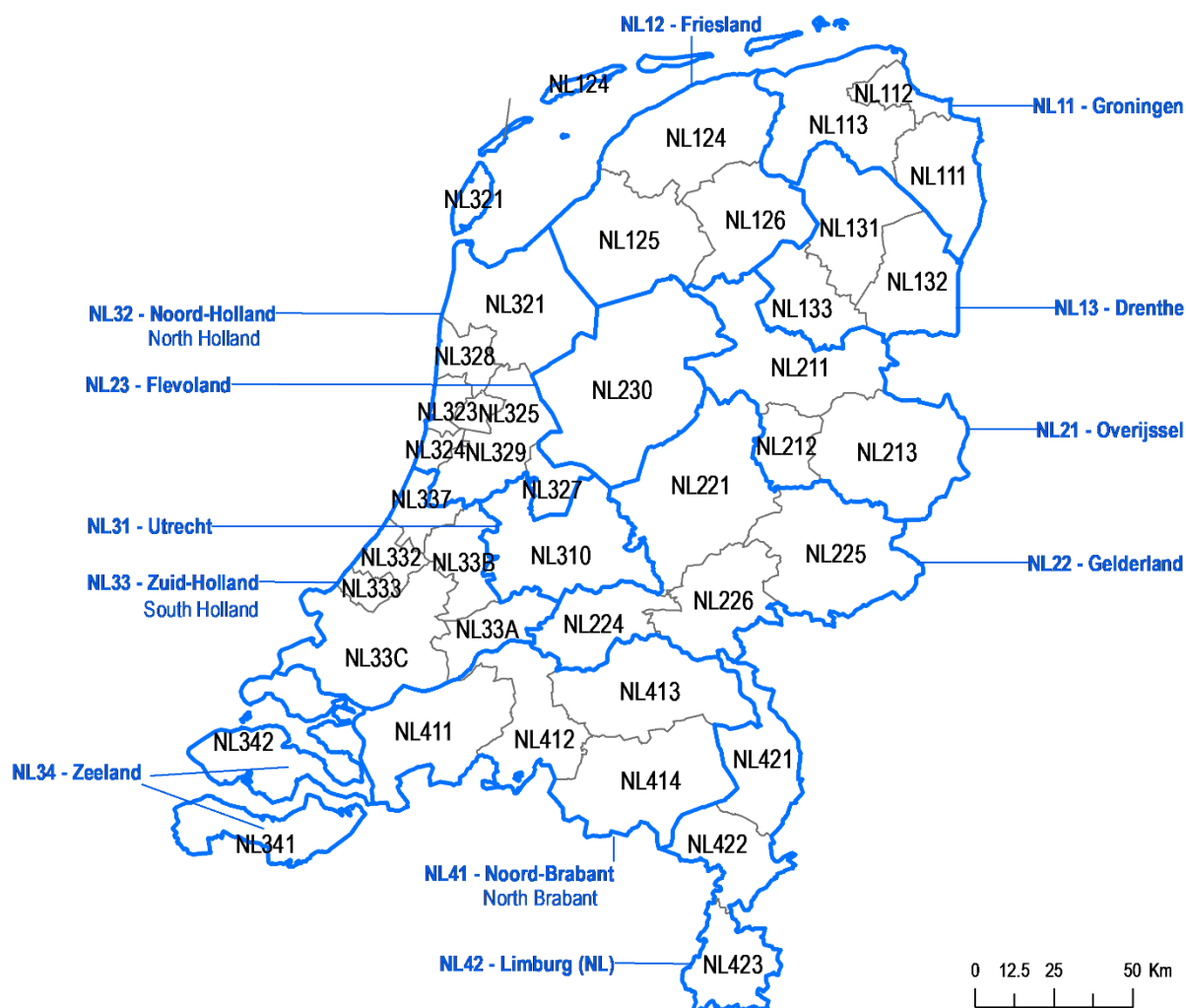
<b>ME19</b>	<b>Nuevo Leon</b>
ME19R1	Anáhuac, Bustamante, Lampazos de Naranjo, Sabinas Hidalgo, Vallecillo, Villaldama. (N.L.)
ME19R2	Agualeguas, Cerralvo, Gral. Treviño, Melchor Ocampo, Parás. (N.L.)
ME19R3	Los Aldamas, China, Dr. Coss, Gral. Bravo, Los Herreras, Los Ramones. (N.L.)
ME19R4	Allende, Gral. Terán, Hualahuises, Linares, Morelos. (N.L.)
ME19R5	Aramberri, Dr. Arroyo, Galeana, Gral. Zaragoza, Iturbide, Mier y Noriega, Rayones. (N.L.)
ME19R6	Abasolo, Cadereyta Jiménez, Carmen, Ciénega de Flores, Dr. González, García, Gral. Zuazua, Higuera, Juárez, Marín, Mina, Pesquería, Salinas Victoria, Hidalgo, Santiago. (N.L.)
ME19R7	Apodaca, San Pedro Garza García, Gral. Escobedo, Guadalupe, Monterrey, San Nicolás de los Garza, Santa Catarina. (N.L.)
<b>ME20</b>	<b>Oaxaca</b>
ME20R1	Asunción Cuyotepeji, Asunción Nochixtlán, Calihualá, Coicoyán de las Flores, Concepción Buenavista, Cosoltepec, Chalcatongo de Hidalgo, Fresnillo de Trujano, Guadalupe de Ramírez, Heroica Ciudad de Huajuapán de León, Magdalena Jaltepec, Santa Magdalena Jicotlán, Magdalena Peñasco, Magdalena Zahuatlán, Mariscala de Juárez, Ixpantepec Nieves, San Agustín Aterango, San Agustín Tlacotepec, San Andrés Dinicuiti, San Andrés Lagunas, San Andrés Nuxiño, San Andrés Sinaxtla, San Andrés Tepetlapa, San Antonino Monte Verde, San Antonio Acutla, San Antonio Sinicahua, San Bartolomé Yucuañe, San Bartolo Soyaltepec, San Cristóbal Amoltepec, San Cristóbal Suchixtlahuaca, San Esteban Atlatluca, San Francisco Chindúa, San Francisco Jaltepetongo, San Francisco Nuxaño, San Francisco Teopan, San Francisco Tlapancingo, San Jerónimo Silacayoapilla, San Jorge Nuchita, San José Ayuquila, San Juan Achiutla, San Juan Bautista Coixtlahuaca, San Juan Bautista Suchitepec, San Juan Bautista Tlachichilco, San Juan Cieneguilla, San Juan Diuxi, San Juan Ihualtepec, San Juan Mixtepec - Dto. 08 -, San Juan Númí, San Juan Sayultepec, San Juan Tamazola, San Juan Teita, San Juan Teposcolula, San Juan Yucuita, San Lorenzo Victoria, San Marcos Arteaga, San Martín Huamelúlpam, San Martín Itunyoso, San Martín Peras, San Martín Zacatepec, San Mateo Etlatongo, San Mateo Nejápam, San Mateo Peñasco, San Mateo Sindihui, San Mateo Tlapiltepec, San Miguel Achiutla, San Miguel Ahuehuetlán, San Miguel Amatitlán, San Miguel Chicahua, San Miguel el Grande, San Miguel Huautla, San Miguel Piedras, San Miguel Tecomatlán, San Miguel Tequixtepec, San Miguel Tlacotepec, San Miguel Tulancingo, San Nicolás Hidalgo, San Pablo Tijaltepec, San Pedro Coxcaltepec Cántaros, San Pedro Mártir Yucuxaco, San Pedro Molinos, San Pedro Nopala, San Pedro Tezacoalco, San Pedro Tidaá, San Pedro Topiltepec, San Pedro y San Pablo Teposcolula, San Pedro y San Pablo Tequixtepec, San Pedro Yucunama, San Sebastián Nicananduta, San Sebastián Tecomaxtlahuaca, San Simón Zahuatlán, Santa Catarina Tayata, Santa Catarina Ticuá, Santa Catarina Yosonotú, Santa Catarina Zapotitlán, Santa Cruz de Bravo, Santa Cruz Nundaco, Santa Cruz Tacache de Mina, Santa Cruz Tacahua, Santa Cruz Tayata, Santa María Apazco, Heroica Ciudad de Tlaxiaco, Santa María Camotlán, Santa María Chachoápam, Villa de Chilapa de Díaz, Santa María del Rosario, Santa María Nativitas, Santa María Nduayaco, Santa María Tataltepec, Santa María Yolotepec, Santa María Yosoyúa, Santa María Yucuhiti, Santiago Apoala, Santiago Ayuquillilla, Santiago Cacaloxtpec, Santiago Chazumba, Santiago del Río, Santiago Huajolotitlán, Santiago Huautla, Santiago Ihuatlán Plumas, Santiago Juxtahuaca, Santiago Miltepec, Santiago Nejapilla, Santiago Nundiche, Santiago Nuyó, Santiago Tamazola, Villa Tejúpam de la Unión, Santiago Tepetlapa, Santiago Tilantongo, Santiago Tillo, Santiago Yolomécatl, Santiago Yosondúa, Santiago Yucuyachi, Santo Domingo Ixcatlán, Santo Domingo Nuxaá, Santo Domingo Tlatayápam, Santo Domingo Tonalá, Santo Domingo Tonaltepec, Santo Domingo Yanhuitlán, Santo Domingo Yodohino, Santos Reyes Tepejillo, Santos Reyes Yucuná, Santo Tomás Ocotepec, San Vicente Nuñé, Silacayoápam, Villa de Tamazulápam del Progreso, Teotongo, Tepelmeme Villa de Morelos, Tezoatlán de Segura y Luna, Tlacotepec Plumas, La Trinidad Vista Hermosa, Magdalena Yodocono de Porfirio Díaz, Yutanduchi de Guerrero, Zapotitlán Lagunas, Zapotitlán Palmas, Santa Inés de Zaragoza. (Oax.)
ME20R2	Concepción Pápalo, Cuyamecalco Villa de Zaragoza, Chiquihuitlán de Benito Juárez, Eloxochitlán de Flores Magón, Huautepetec, Huautla de Jiménez, Mazatlán Villa de Flores, San Andrés Teotitlán, San Antonio Nanahuatípam, San Bartolomé Ayautla, San Francisco Chapulapa, San Francisco Huehuetlán, San Jerónimo Tecóatl, San José Tenango, San Juan Bautista Cuicatlán, San Juan Bautista Tlacotepec, San Juan Coatzacoapam, San Juan de los Cués, San Juan Tepeuxila, San Lorenzo Cuaunecuiltila, San Lucas Zoquiápam, San Martín Toxpalan, San Mateo Yoloxochitlán, San Miguel Santa Flor, San Pedro Jaltepetongo, San Pedro Jocotipac, San Pedro Ocopetatlán, San Pedro Sochiápam, San Pedro Teutila, Santa Ana Ateixtlahuaca, Santa Ana Cuauhtémoc, Santa Cruz Acatepec, Santa María la Asunción, Santa María Chilchotla, Santa María Ixcatlán, Santa María Pápalo, Santa María Tecomavaca, Santa María Teopoxco, Santa María Texcatitlán, Santa María Tlaxiaco, Santiago Nacaltepec, Santiago Texcalcingo, Santos Reyes Pápalo, Teotitlán de Flores Magón, Valerio Trujano. (Oax.)
ME20R3	Acatlán de Pérez Figueroa, Ayotzintepec, Cosolapa, Loma Bonita, San Felipe Jalapa de Díaz, San Felipe Usila, San José Chiltepec, San José Independencia, San Juan Bautista Tuxtepec, San Juan Comaltepec, San Juan Lalana, San Juan Petlapa, San Lucas Ojitlán, San Miguel Soyaltepec, San Pedro Ixcatlán, Santa María Jacatepec, Santiago Choápam, Santiago Jocotepec, Santiago Yaveo, San Juan Bautista Valle Nacional. (Oax.)
ME20R4	Asunción Ocotlán, Ciénega de Zimatán, Coatecas Altas, La Compañía, Cuilápam de Guerrero, Heroica Ciudad de Ejutla de Crespo, Guadalupe Etla, Magdalena Apasco, Magdalena Mixtepec, Magdalena Ocotlán, Magdalena Teitipac, Nazareno Etla, Oaxaca de Juárez, Ocotlán de Morelos, La Pe, San José del Progreso, Reyes Etla, Rojas de Cuauhtémoc, San Agustín Amatengo, San Agustín de las Juntas, San Agustín Etla, San Agustín Yatareni, San Andrés Huayápam, San Andrés Ixtlahuaca, San Andrés Zabache, San Andrés Zautla, San Antonino Castillo Velasco, San Antonino el Alto, San Antonio de la Cal, San Antonio Huitepec, San Baltazar Chichicápam, San Bartolo Coyotepec, San Bartolomé Quialana, San Bernardo Mixtepec, San Dionisio Ocotepec, San Dionisio Ocotlán, San Felipe Tejalápam, San Francisco Lachigolá, San Francisco Telixtlahuaca, San Jacinto Amilpas, San Jerónimo Sosola, San Jerónimo Taviche, Ánimas Trujano, San Juan Bautista Atlatluca, San Juan Bautista Guelache, San Juan Bautista Jayacatlán, San Juan Chilteca, San Juan del Estado, San Juan del Río, San Juan Guelavía, San Juan Lachigalla, San Juan Teitipac, San Lorenzo Albarradas, San Lorenzo Cacaotepec, San Lucas Quiavini, San Martín de los Cansecos, San Martín Lachiá, San Martín Tilcayotepec, San Miguel Ejutla, San Miguel Mixtepec, San Miguel Peras, San Miguel Tilquiápam, San Pablo Cuatro Venados, San Pablo Etla, San Pablo Huitzo, San Pablo Huixtepec, San Pablo Villa de Mitla, San Pedro Apóstol, San Pedro Ixtlahuaca, San Pedro Mártir, San Pedro Quiatoni, San Pedro Taviche, San Pedro Totolapa, Villa de Etla, San Raymundo Jalpan, San Sebastián Abasolo, San Sebastián Teitipac, San Sebastián Tutla, Santa Ana del Valle, Santa Ana Tlapacoyan, Santa Ana Zegache, Santa Catarina Minas, Santa Catarina Quiané, Santa Cruz Amilpas, Santa Cruz Mixtepec, Santa Cruz Papalutla, Santa Cruz Xoxocotlán, Santa Gertrudis, Santa Inés del Monte, Santa Inés Yatzeche, Santa Lucía del Camino, Santa Lucía Ocotlán, Ayozquezo de Aldama, Santa María Atzompa, Santa María Coyotepec, Santa María del Tule, Santa María Guelacé, Santa María Peñoles, Santa María Zoquián, Santiago Apóstol, Santiago Matatlán, Santiago Suchilquitongo, Santiago Tenango, Santiago Tlazoyaltepec, Santo Domingo Albarradas, Santo Domingo Tomaltepec, Santo Tomás Jalieza, Santo Tomás Mazaltepec, San Vicente Coatlán, Soledad Etla, Taniciche, Teotitlán del Valle, San Jerónimo Tlacoahuaya, Tlacolula de Matamoros, Tlaxiaco de Cabrera, Trinidad Zaachila, Villa Díaz Ordaz, Yaxe, Yogana, Villa de Zaachila, Zimatán de Álvarez. (Oax.)

ME20R5	Candelaria Loxicha, Mártires de Tacubaya, Pinotepa de Don Luis, Pluma Hidalgo, San Agustín Chayuco, San Agustín Loxicha, San Andrés Huaxpaltepec, San Antonio Tepetlapa, San Baltazar Loxicha, San Bartolomé Loxicha, San Gabriel Mixtepec, San José Estancia Grande, San Juan Bautista Lo de Soto, San Juan Cacahuatepec, San Juan Colorado, San Juan Lachao, San Juan Quiahije, San Lorenzo, San Mateo Piñas, San Miguel del Puerto, San Miguel Panixtlahuaca, San Miguel Tlacamama, San Pedro Atoyac, San Pedro el Alto, San Pedro Jicayán, San Pedro Juchatepec, San Pedro Mixtepec - Dto. 22 -, San Pedro Pochutla, Villa de Tututepec de Melchor Ocampo, San Sebastián Ixcapa, Santa Catarina Juquila, Santa Catarina Loxicha, Santa Catarina Mechoacán, Santa María Colotepec, Santa María Cortijo, Santa María Huatulco, Santa María Huazolotitlán, Santa María Temaxcaltepec, Santa María Tonameca, Santiago Ixtayutla, Santiago Jamiltepec, Santiago Llano Grande, Santiago Pinotepa Nacional, Santiago Tapextla, Santiago Tetepec, Santiago Yaitepec, Santo Domingo Armenta, Santo Domingo de Morelos, Santos Reyes Nopala, Tataltepec de Valdés. (Oax.)
ME20R6	Asunción Ixtaltepec, El Barrio de la Soledad, Ciudad Ixtepec, Chahuítes, El Espinal, Guevea de Humboldt, Juchitán de Zaragoza, Magdalena Tequisistlán, Magdalena Tlacotepec, Matías Romero Avendaño, Santiago Niltepec, Reforma de Pineda, Salina Cruz, San Blas Atempa, San Dionisio del Mar, San Francisco del Mar, San Francisco Ixhuatán, San Juan Guichicovi, San Mateo del Mar, San Miguel Chimalapa, San Miguel Tenango, San Pedro Comitancillo, San Pedro Huamelula, San Pedro Huilotepec, San Pedro Tapanatepec, Santa María Chimalapa, Santa María Guienagati, Santa María Jalapa del Marqués, Santa María Mixtequilla, Santa María Petapa, Santa María Totolapilla, Santa María Xadani, Santiago Astata, Santiago Lachiguirí, Santiago Laollaga, Santo Domingo Ingenio, Santo Domingo Chihuitán, Santo Domingo Petapa, Santo Domingo Tehuantepec, Santo Domingo Zanatepec, Unión Hidalgo.
ME20R7	Abejones, Asunción Cacalotepec, Tamazulápam del Espíritu Santo, Guelatao de Juárez, Villa Hidalgo, Ixtlán de Juárez, Mixistlán de la Reforma, Natividad, San Andrés Solaga, San Andrés Yaa, San Baltazar Yatzachi el Bajo, San Bartolomé Zoogocho, San Cristóbal Lachirioag, San Francisco Cajonos, San Ildefonso Villa Alta, San Juan Atepec, San Juan Cotzocón, San Juan Chicomezúchil, San Juan Evangelista Anasco, San Juan Juquila Vijanos, San Juan Mazatlán, San Juan Quiotepec, San Juan Tabaá, San Juan Yaeé, San Juan Yatzona, San Lucas Camotlán, San Mateo Cajonos, Capulápam de Méndez, San Melchor Betaza, San Miguel Aloápam, San Miguel Amatlán, San Miguel del Río, San Miguel Quetzaltepec, Villa Talea de Castro, San Miguel Yotao, San Pablo Macuiltanguis, San Pablo Yaganiza, San Pedro Cajonos, San Pedro Ocotepc, San Pedro Yaneri, San Pedro Yólox, San Pedro y San Pablo Ayutla, Santa Ana Yareni, Santa Catarina Ixtepeji, Santa Catarina Lachatao, Santa María Alotepec., Santa María Jaltepec, Santa María Temaxcalapa, Santa María Tepantlali, Santa María Tlahuitoltepec, Santa María Yalina, Santa María Yavesía, Santiago Atitlán, Santiago Camotlán, Santiago Comaltepec, Santiago Ixcuintepec, Santiago Lalopa, Santiago Laxopa, Santiago Xiacoqui, Santiago Zacatepec, Santiago Zochila, Nuevo Zoquiápam, Santo Domingo Roayaga, Santo Domingo Tepuxtepec, Santo Domingo Xagacía, Tanetze de Zaragoza, Teococuilco de Marcos Pérez, Totontepec Villa de Morelos. (Oax.)
ME20R8	Asunción Tlacolulita, Constanza del Rosario, Mesones Hidalgo, Miahuatlán de Porfirio Díaz, Monjas, Nejapa de Madero, Putla Villa de Guerrero, Santa Catarina Quioquitani, La Reforma, San Andrés Cabecera Nueva, San Andrés Paxtlán, San Bartolo Yautepec, San Carlos Yautepec, San Cristóbal Amatlán, San Francisco Cahuacuá, San Francisco Logueche, San Francisco Ozolotepec, San Francisco Sola, San Ildefonso Amatlán, San Ildefonso Sola, San Jacinto Tlacotepec, San Jerónimo Coatlán, San José del Peñasco, San José Lachiguirí, San Juan Juquila Mixes, San Juan Lajarcia, San Juan Mixtepec - Dto. 26 -, San Juan Ozolotepec, San Lorenzo Texmelucan, San Luis Amatlán, San Marcial Ozolotepec, San Mateo Río Hondo, San Miguel Coatlán, Villa Sola de Vega, San Miguel Suchixtepec, San Nicolás, San Pablo Coatlán, San Pedro Amuzgos, San Pedro Mártir Quiéchapá, San Pedro Mixtepec - Dto. 26 -, San Sebastián Coatlán, San Sebastián Río Hondo, San Simón Almolongas, Santa Ana, Santa Ana Tavela, Santa Catalina Quierí, Santa Catarina Cuixtla, Santa Cruz Itundujia, Santa Cruz Xitla, Santa Cruz Zenzontepec, Santa Lucía Miahuatlán, Santa Lucía Monteverde, Santa María Ecatepec, Santa María Ipalapa, Santa María Lachixío, Santa María Ozolotepec, Santa María Quieholani, Santa María Sola, Santa María Zacatepec, Santa María Zaniza, Santiago Amoltepec, Santiago Minas, Santiago Textitlán, Santiago Xanica, Santo Domingo Ozolotepec, Santo Domingo Teojomulco, Santo Tomás Tamazulapan, San Vicente Lachixío, Sitio de Xitlapehua, Zapotitlán del Río. (Oax.)
<b>ME21</b>	<b>Puebla</b>
ME21R1	Ahuacatlán, Ahuazotepec, Amixtlán, Aquixtla, Camocuautla, Coatepec, Cuautempan, Chiconcuautla, Chignahuapan, Honey, Francisco Z. Mena, Hermenegildo Galeana, Huauchinango, Ixtacamaxtlán, Jalpan, Jopala, Juan Galindo, Naupan, Pahuatlán, Pantepec, San Felipe Tepatlán, Tepango de Rodríguez, Tepetzintla, Tetela de Ocampo, Tlacuilotepec, Tlaola, Tlapacoya, Tlaxco, Venustiano Carranza, Xicotepec, Zacatlán, Zihuateutla. (Pue.)
ME21R2	Acateno, Atempan, Ayotoxco de Guerrero, Caxhuacan, Cuetzalan del Progreso, Chignautla, Huehuetla, Hueyapan, Hueyamalco, Hueytlapan, Huitzilán de Serdán, Atlequizayan, Ixtepec, Jonotla, Nauzontla, Olintla, Tenampulco, Teteles de Avila Castillo, Teziutlán, Tlatlauquitepec, Tuzamapan de Galeana, Xiutetelco, Xochiapulco, Xochitlán de Vicente Suárez, Yaonáhuac, Zacapoaxtla, Zapotitlán de Méndez, Zaragoza, Zautla, Zongozotla, Zoquiapan. (Pue.)
ME21R3	Aljojuca, Atzitzintla, Cuyoaco, Chalchicomula de Sesma, Chichiquila, Chilchotla, Esperanza, Guadalupe Victoria, Lafragua, Libres, Mazapiltepec de Juárez, Cañada Morelos, Nopalucan, Ocotepc, Oriental, Quimixtlán, Rafael Lara Grajales, San José Chiapa, San Juan Atenco, San Nicolás Buenos Aires, San Salvador el Seco, Soltepec, Tepeyahualco, Tlachichuca. (Pue.)
ME21R4	Atlixco, Calpan, Coronango, Cuautlancingo, Chiautzingo, Domingo Arenas, Huaquechula, Huejotzingo, Juan C. Bonilla, Nealtican, Ocoyucan, San Andrés Cholula, San Diego la Mesa Tochmiltzingo, San Felipe Teotlancingo, San Gregorio Atzompá, San Jerónimo Tecuanipan, San Martín Texmelucan, San Matías Tlalancalca, San Miguel Xoxtla, San Nicolás de los Ranchos, San Pedro Cholula, San Salvador el Verde, Santa Isabel Cholula, Tianguismanalco, Tlahuapan, Tlaltenango. (Pue.)
ME21R5	Acajete, Amozoc, Cuautinchán, Puebla, Tecali de Herrera, Tepatlaxco de Hidalgo, Tepeaca, Tzicatlacoyan. (Pue.)
ME21R6	Acatlán, Acteopan, Ahuatlán, Ahuehuetitla, Albino Zertuche, Atzala, Atzitzihuacán, Axutla, Coatzingo, Cohetzala, Cohuecan, Cuayuca de Andrade, Chiautla, Chietla, Chila, Chila de la Sal, Chinantla, Epatlán, Guadalupe, Huehuetlán el Chico, Ixcamilpa de Guerrero, Izúcar de Matamoros, Jolalpan, Petlalcingo, Piaxtla, San Jerónimo Xayacatlán, San Martín Totoltepec, San Miguel Ixtlán, San Pablo Anicano, San Pedro Yeloixtlahuaca, Huehuetlán el Grande, Tecomatlán, Tehuitzingo, Teopantlán, Teotlalco, Tepemaxalco, Tepeojuma, Tepexco, Tlapala, Tlapanalá, Totoltepec de Guerrero, Tulcingo, Xayacatlán de Bravo, Xicotlán, Xochiltepec. (Pue.)
ME21R7	Acatzingo, Ajalpan, Altepeji, Atexcal, Atoyatempan, Caltepec, Coxcatlán, Coyomeapan, Coyotepec, Cuapiaxtla de Madero, Chapulco, Chigmecatitlán, Eloxochitlán, General Felipe Ángeles, Huatlattlauca, Huitziltepec, Ixcaquixtla, Juan N. Méndez, La Magdalena Tlatlauquitepec, Mixtla, Molcaxac, Nicolás Bravo, Palmer de Bravo, Quecholac, Los Reyes de Juárez, San Antonio Cañada, San Gabriel Chilac, San José Miahuatlán, San Juan Atzompá, San Salvador Huixcolotla, San Sebastián Tlacotepec, Santa Catarina Tlaltenpan, Santa Inés Ahuatempan, Santiago Miahuatlán, Santo Tomás Hueyotlipán, Tecamachalco, Tehuacán, Tepanco de López, Tepexi de Rodríguez, Tepeyahualco de Cuauhtémoc, Tlacotepec de Benito Juárez, Tlanepantla, Tochtepec, Vicente Guerrero, Xochitlán Todos Santos, Yehualtepec, Zacapala, Zapotitlán, Zinacatepec, Zoquitlán. (Pue.)
<b>ME22</b>	<b>Querétaro</b>
ME22R1	Pinal de Amoles, Arroyo Seco, Jalpan de Serra, Landa de Matamoros, San Joaquín. (Qro.)
ME22R2	Cadereyta de Montes, Colón, Peñamiller, Tolimán. (Qro.)
ME22R3	Ezequiel Montes, Pedro Escobedo, San Juan del Río, Tequisquiapan. (Qro.)

ME22R4	Corregidora, El Marqués, Querétaro. (Qro.)
ME22R5	Amealco de Bonfil, Huimilpan. (Qro.)
<b>ME23</b>	<b>Quintana Roo</b>
ME23R1	Lázaro Cárdenas (Q.R.)
ME23R2	Cozumel, Isla Mujeres, Benito Juárez, Solidaridad. (Q.R.)
ME23R3	Felipe Carrillo Puerto, José María Morelos, Tulum. (Q.R.)
ME23R4	Bacalar, Othón P. Blanco. (Q.R.)
<b>ME24</b>	<b>San Luis Potosí</b>
ME24R1	Aquismón, Tancanhuitz, Ciudad Valles, Coxcatlán, Ebano, El Naranjo, Huehuetlán, San Antonio, San Martín Chalchicuautla, San Vicente Tancuayalab, Tamasopo, Tamazunchale, Tampacán, Tampamolón Corona, Tamuín, Tanlajás, Tanquián de Escobedo, Axtla de Terrazas, Xilitla, Matlapa. (S.L.P.)
ME24R2	Alaquines, Cárdenas, Cerritos, Ciudad del Maíz, Ciudad Fernández, Lagunillas, Rayón, Rioverde, San Ciro de Acosta, San Nicolás Tolentino, Santa Catarina, Villa Juárez. (S.L.P.)
ME24R3	Ahualulco, Armadillo de los Infante, Cerro de San Pedro, Mexquitic de Carmona, San Luis Potosí, Santa María del Río, Soledad de Graciano Sánchez, Tierra Nueva, Villa de Arriaga, Villa de Reyes, Zaragoza. (S.L.P.)
ME24R4	Catorce, Cedral, Charcas, Guadalcázar, Matehuala, Moctezuma, Salinas, Santo Domingo, Vanegas, Venado, Villa de Guadalupe, Villa de la Paz, Villa de Ramos, Villa Hidalgo, Villa de Arista. (S.L.P.)
<b>ME25</b>	<b>Sinaloa</b>
ME25R1	Ahome, Choix, El Fuerte. (Sin.)
ME25R2	Guasave, Sinaloa. (Sin.)
ME25R3	Angostura, Badiraguato, Mocorito, Salvador Alvarado. (Sin.)
ME25R4	Cosalá, Culiacán, Elota, Navolato. (Sin.)
ME25R5	Concordia, Escuinapa, Mazatlán, Rosario, San Ignacio. (Sin.)
<b>ME26</b>	<b>Sonora</b>
ME26R1	Caborca, Puerto Peñasco, San Luis Río Colorado, General Plutarco Elías Calles. (Son.)
ME26R10	Empalme, Guaymas, San Ignacio Río Muerto. (Son.)
ME26R11	Bácum, Cajeme, Etchojoa, Huatabampo, Navojoa, Benito Juárez. (Son.)
ME26R12	Alamos, Quiriego, Rosario. (Son.)
ME26R2	Altar, Atil, Oquitoa, Pitiquito, Sáric, Tubutama. (Son.)
ME26R3	Benjamín Hill, Cucurpe, Imuris, Magdalena, Nogales, Santa Ana, Santa Cruz, Trincheras. (Son.)
ME26R4	Agua Prieta, Bacoachi, Cananea, Fronteras, Naco, Nacozari de García. (Son.)
ME26R5	Aconchi, Arizpe, Banámichi, Baviácora, Carbó, Huépac, Opodepe, Rayón, San Felipe de Jesús, San Miguel de Horcasitas, Ures. (Son.)
ME26R6	Bacadéhuachi, Bacerac, Bavispe, Cumpas, Divisaderos, Granados, Huachinera, Huásabas, Moctezuma, Nácori Chico, Tepache, Villa Hidalgo. (Son.)
ME26R7	Hermosillo (Son.)
ME26R8	La Colorada, Mazatlán, Onavas, San Javier, San Pedro de la Cueva, Soyopa, Suaqui Grande, Villa Pesqueira. (Son.)
ME26R9	Arivechi, Bacanora, Sahuaripa, Yécora. (Son.)
<b>ME27</b>	<b>Tabasco</b>
ME27R1	Centro (Tab.)
ME27R2	Cárdenas, Comalcalco, Cunduacán, Huimanguillo, Jalpa de Méndez, Nacajuca, Paraíso. (Tab.)
ME27R3	Balancán, Centla, Emiliano Zapata, Jonuta, Tenosique. (Tab.)
ME27R4	Jalapa, Macuspana, Tacotalpa, Teapa. (Tab.)
<b>ME28</b>	<b>Tamaulipas</b>
ME28R1	Camargo, Guerrero, Gustavo Díaz Ordaz, Matamoros, Mier, Miguel Alemán, Nuevo Laredo, Reynosa, Río Bravo, Valle Hermoso. (Tamps.)
ME28R2	Burgos, Cruillas, Méndez, San Fernando, San Nicolás. (Tamps.)
ME28R3	Abasolo, Casas, Güémez, Hidalgo, Jiménez, Mainero, Padilla, San Carlos, Soto la Marina, Victoria, Villagrán. (Tamps.)
ME28R4	Aldama, Altamira, Antigua Morelos, Bustamante, Ciudad Madero, Gómez Farías, González, Jaumave, Llera, El Mante, Miquihuana, Nuevo Morelos, Ocampo, Palmillas, Tampico, Tula, Xicoténcatl. (Tamps.)
<b>ME29</b>	<b>Tlaxcala</b>
ME29R1	Chiautempan, Tlaxcala, La Magdalena Tlaltelulco, San Francisco Tetlanohcan, Santa Isabel Xiloxotla. (Tlax.)
ME29R2	Acuamanala de Miguel Hidalgo, Teolochoico, Xicohtzinco, Zacatelco, San Lorenzo Axocomanitla, Santa Catarina Ayometla, Santa Cruz Quilehtla. (Tlax.)
ME29R3	Mazatecochco de José María Morelos, San Pablo del Monte, Tenancingo, Papalotla de Xicohténcatl. (Tlax.)
ME29R4	Tepetitla de Lardizábal, Nativitas, Tepeyanco, Tetlatlahuca, San Jerónimo Zacualpan, San Juan Huactzinco, Santa Apolonia Teacalco. (Tlax.)
ME29R5	Apetatitlán de Antonio Carvajal, Ixtacuixtla de Mariano Matamoros, Panotla, Totolac, San Damián Texoloc, Santa Ana Nopalucan. (Tlax.)
ME29R6	Calpulalpan, Españaña, Hueyotlipan, Sanctorum de Lázaro Cárdenas, Nanacamilpa de Mariano Arista, Benito Juárez. (Tlax.)
ME29R7	Atlangatepec, Muñoz de Domingo Arenas, Tetla de la Solidaridad, Tlaxco, Xaltocan, Yauhquemecan, San Lucas Tecopilco. (Tlax.)
ME29R8	Amaxac de Guerrero, Apizaco, Cuaxomulco, Contla de Juan Cuamatzi, Santa Cruz Tlaxcala, Tzompantepec, Xaloztoc, San José Teacalco. (Tlax.)
ME29R9	Altzayanca, El Carmen Tequexquilita, Cuapiaxtla, Huamantla, Ixtenco, Terrenate, Tocatlán, Zitaltepec de Trinidad Sánchez Santos, Emiliano Zapata, Lázaro Cárdenas. (Tlax.)
<b>ME30</b>	<b>Veracruz</b>
ME30R1	Benito Juárez, Citlaltépetl, Chalma, Chiconamel, Chicontepec, Chinampa de Gorostiza, Chontla, Huayacocotla, Ilimatlán, Ixcatepec, Ixhuatlán de Madero, Ozuluama de Mascareñas, Pánuco, Platón Sánchez, Pueblo Viejo, Tamalín, Tampico Alto, Tantima, Tantoyuca, Tempoal, Texcatepec, Tlachichilco, Zacualpan, Zontecomatlán de López y Fuentes, El Higo, Santiago Sochiapan. (Ver.)
ME30R2	Naranjos Amatlán, Cazonas, Cerro Azul, Coahuiltán, Coatzintla, Coxquihui, Coyutla, Chumatlán, Espinal, Filomeno Mata, Gutiérrez Zamora, Mecatlán, Papantla, Poza Rica de Hidalgo, Tamiahua, Tancoco, Castillo de Teayo, Tecoluitla, Temapache, Tepetzintla, Tihuatlán, Túxpam, Zozocolco de Hidalgo. (Ver.)

ME30R3	Acajete, Acatlán, Actopan, Alto Lucero de Gutiérrez Barrios, Altotonga, La Antigua, Apazapan, Atzalan, Ayahualulco, Banderilla, Coacoatzintla, Coatepec, Colipa, Cosautlán de Carvajal, Chiconquiaco, Emiliano Zapata, Ixhuacán de los Reyes, Jalacingo, Xalapa, Jalcomulco, Xico, Jilotepec, Juchique de Ferrer, Landero y Coss, Martínez de la Torre, Miahuatlán, Las Minas, Misantla, Naolinco, Nautla, Paso de Ovejas, Perote, Las Vigas de Ramírez, Puente Nacional, Rafael Lucio, Tatatila, Tenochtitlán, Teocelo, Tepetlán, Tlacolulan, Tlalnahuayocan, Tlapacoyan, Tonayán, Ursulo Galván, Vega de Alatorre, Villa Aldama, Yecuatla. (Ver.)
ME30R4	Acultzingo, Amatlán de los Reyes, Aquila, Astacinga, Atlahuilco, Atzacan, Camerino Z. Mendoza, Coetzala, Córdoba, Cuichapa, Cuitláhuac, Fortín, Huiloapan, Ixhuatlancillo, Ixtaczoquitlán, Magdalena, Maltrata, Mariano Escobedo, Mixtla de Altamirano, Naranjal, Nogales, Omealca, Orizaba, La Perla, Rafael Delgado, Los Reyes, Río Blanco, San Andrés Tenejapan, Soledad Atzompa, Tehuipango, Tequila, Texhuacán, Tezonapa, Tlaquilpa, Tlilapan, Xoxocotla, Yanga, Zongolica. (Ver.)
ME30R5	Camarón de Tejeda, Alpatláhuac, Atoyac, Tlaltetela, Boca del Río, Calchualco, Carrillo Puerto, Comapa, Coscomatepec, Cotaxtla, Chocamán, Huatusco, Ignacio de la Llave, Ixhuatlán del Café, Jamapa, Manlio Fabio Altamirano, Medellín, Paso del Macho, Sochiapa, Soledad de Doblado, Tenampa, Tepatlaxco, Tlacotepec de Mejía, Tlalixcoyan, Tomatlán, Totutla, Veracruz, Zentla, Acula. (Ver.)
ME30R6	Acuala, Alvarado, Amatitlán, Angel R. Cabada, Catemaco, Cosamaloapan de Carpio, Chacaltianguis, Isla, Ixmattlahuacan, Lerdo de Tejeda, Otatitlán, Playa Vicente, Saltabarranca, San Andrés Tuxtla, Santiago Tuxtla, José Azueta, Tierra Blanca, Tlacojalpan, Tlacotalpan, Tuxtilla, Tres Valles, Carlos A. Carrillo, San Rafael. (Ver.)
ME30R7	Acayucan, Coatzacoalcos, Cosoleacaque, Chinameca, Las Choapas, Hidalgotitlán, Hueyapan de Ocampo, Ixhuatlán del Sureste, Jáltipan, Jesús Carranza, Juan Rodríguez Clara, Mecayapan, Minatitlán, Moloacán, Oluta, Oteapan, Pajapan, San Juan Evangelista, Sayula de Alemán, Soconusco, Soteapan, Texistepec, Zaragoza, Agua Dulce, Nanchital de Lázaro Cárdenas del Río, Tatahuicapan de Juárez, Uxpanapa, Buctzotz. (Ver.)
<b>ME31</b>	<b>Yucatan</b>
ME31R1	Buctzotz, Calotmul, Cenotillo, Espita, Panabá, Río Lagartos, San Felipe, Sucilá, Tizimín. (Yuc.)
ME31R2	Cuncunul, Chankom, Chemax, Chichimilá, Chikindzonot, Dzitás, Kaua, Tekom, Temozón, Tinum, Tixcacalcupul, Uayma, Valladolid. (Yuc.)
ME31R3	Baca, Cansahcab, Dzemul, Dzidzantún, Dzilam de Bravo, Dzilam González, Mocoahá, Motul, Muxupip, Sinanché, Suma, Telchac Pueblo, Telchac Puerto, Temax, Teya, Yaxkukul, Yobaín. (Yuc.)
ME31R4	Bokobá, Cacalchén, Dzoncauich, Hochtún, Izamal, Kantunil, Quintana Roo, Sudzal, Tahmek, Tekal de Venegas, Tekantó, Tepakán, Tixkokob, Tunkás, Xocchel. (Yuc.)
ME31R5	Cuzamá, Hocabá, Homún, Huhí, Sanahcat, Sotuta, Yaxcabá. (Yuc.)
ME31R6	Acanceh, Conkal, Chicxulub Pueblo, Hunucmá, Ixil, Kanasín, Mérida, Progreso, Seyé, Tecoh, Timucuy, Tixpéhual, Ucú, Umán. (Yuc.)
ME31R7	Celestún, Chocholá, Halachó, Kinchil, Kopomá, Maxcanú, Opichén, Samahil, Tetiz. (Yuc.)
ME31R8	Abalá, Akil, Cantamayec, Chacsinkin, Chapab, Chumayel, Dzán, Mama, Maní, Mayapán, Muna, Oxkutzcab, Peto, Sacalum, Santa Elena, Tahdziú, Teabo, Tekax, Tekit, Ticul, Tixmehuac, Tzucacab. (Yuc.)
<b>ME32</b>	<b>Zacatecas</b>
ME32R1	Calera, Fresnillo, General Enrique Estrada, Valparaíso, Villa de Cos. (Zac.)
ME32R2	Cañitas de Felipe Pescador, General Francisco R. Murguía, Juan Aldama, Miguel Auza, Río Grande. (Zac.)
ME32R3	Chalchihuites, Jiménez del Teul, Sain Alto, Sombrerete. (Zac.)
ME32R4	General Pánfilo Natera, Loreto, Noria de Ángeles, Pinos, Villa García, Villa González Ortega, Villa Hidalgo. (Zac.)
ME32R5	Atolinga, Benito Juárez, Trinidad García de la Cadena, El Plateado de Joaquín Amaro, Momax, Tepechitlán, Teul de González Ortega, Tlaltenango de Sánchez Román. (Zac.)
ME32R6	Jerez, Monte Escobedo, Susticacán, Tepetongo, Villanueva. (Zac.)
ME32R7	Concepción del Oro, Mazapil, Melchor Ocampo, El Salvador, Santa María de la Paz. (Zac.)
ME32R8	Cuauhtémoc, Genaro Codina, Guadalupe, Luis Moya, Morelos, Ojocaliente, Pánuco, Vetagrande, Zacatecas, Trancoso. (Zac.)
ME32R9	Apozol, Apulco, Huanusco, Jalpa, Juchipila, Mezquital del Oro, Moyahua de Estrada, Nochistlán de Mejía, Tabasco. (Zac.)

## Netherlands / Pays-Bas

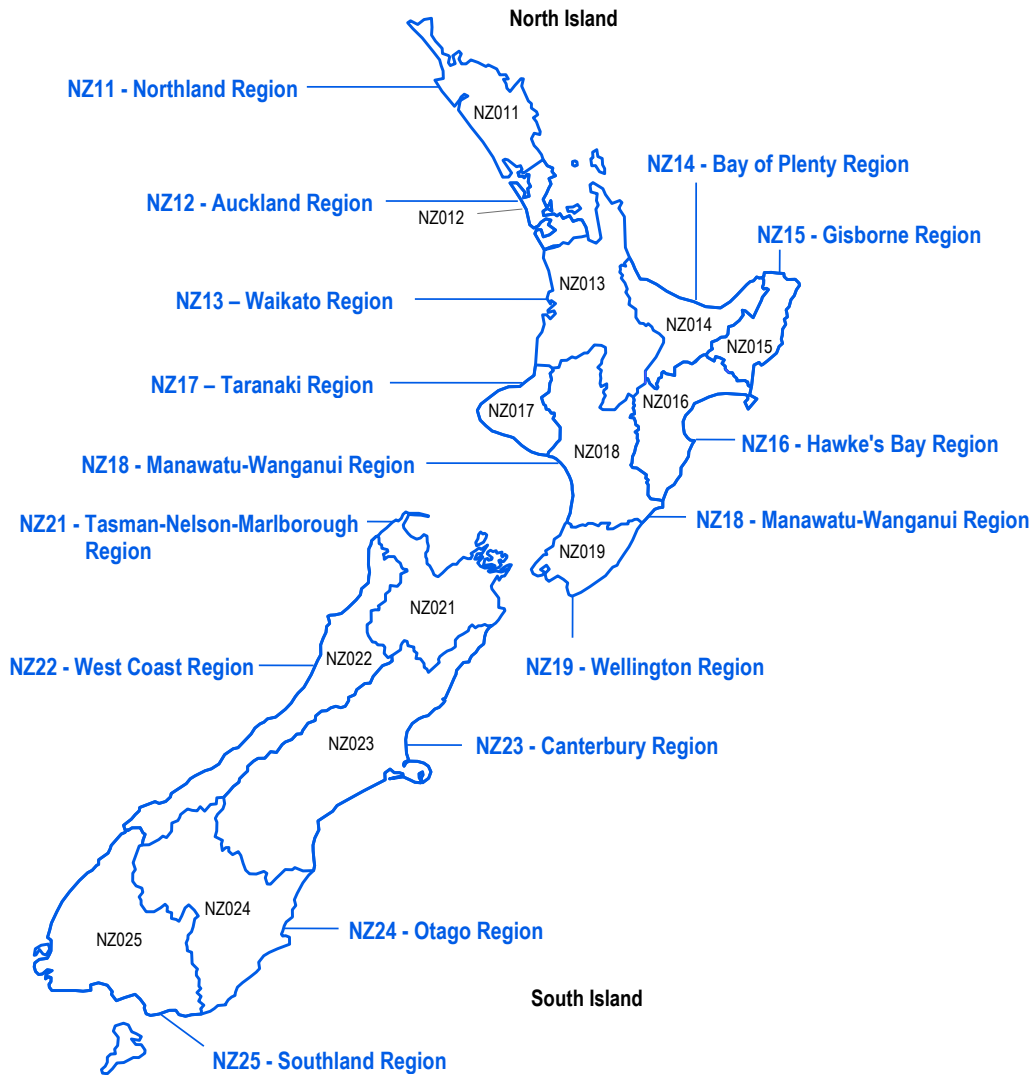


### Territorial Levels 2 and 3

TL2	12 Provinces
TL3	40 COROP regions

<b>NL11 Groningen</b>	NL321 Kop van Noord-Holland
NL111 Oost-Groningen	NL323 IJmond
NL112 Delfzijl en omgeving	NL324 Agglomeratie Haarlem
NL113 Overig Groningen	NL325 Zaanstreek
<b>NL12 Friesland</b>	NL327 Het Gooi en Vechtstreek
NL124 Noord-Friesland	NL328 Alkmaar en omgeving
NL125 Zuidwest-Friesland	NL329 Groot-Amsterdam
NL126 Zuidoost-Friesland	<b>NL33 Zuid-Holland / South Holland</b>
<b>NL13 Drenthe</b>	NL332 Agglomeratie 's-Gravenhage
NL131 Noord-Drenthe	NL333 Delft en Westland
NL132 Zuidoost-Drenthe	NL337 Agglomeratie Leiden en Bollenstreek
NL133 Zuidwest-Drenthe	NL33A Zuidoost-Zuid-Holland
<b>NL21 Overijssel</b>	NL33B Oost-Zuid-Holland
NL211 Noord-Overijssel	NL33C Groot-Rijnmond
NL212 Zuidwest-Overijssel	<b>NL34 Zeeland</b>
NL213 Twente	NL341 Zeeuwsch-Vlaanderen
<b>NL22 Gelderland</b>	NL342 Overig Zeeland
NL221 Veluwe	<b>NL41 Noord-Brabant / North Brabant</b>
NL224 Zuidwest-Gelderland	NL411 West-Noord-Brabant
NL225 Achterhoek	NL412 Midden-Noord-Brabant
NL226 Arnhem/Nijmegen	NL413 Noordoost-Noord-Brabant
<b>NL23 Flevoland</b>	NL414 Zuidoost-Noord-Brabant
NL230 Flevoland	<b>NL42 Limburg (NL)</b>
<b>NL31 Utrecht</b>	NL421 Noord-Limburg
NL310 Utrecht	NL422 Midden-Limburg
<b>NL32 Noord-Holland / North Holland</b>	NL423 Zuid-Limburg

## New Zealand / Nouvelle-Zélande



### Territorial Levels 2 and 3

TL2	14 Regional councils
TL3	14 Regional councils

NZ11	Northland Region	NZ011	Northland Region
NZ12	Auckland Region	NZ012	Auckland Region
NZ13	Waikato Region	NZ013	Waikato Region
NZ14	Bay of Plenty Region	NZ014	Bay of Plenty Region
NZ15	Gisborne Region	NZ015	Gisborne Region
NZ16	Hawke's Bay Region	NZ016	Hawke's Bay Region
NZ17	Taranaki Region	NZ017	Taranaki Region
NZ18	Manawatu-Wanganui Region	NZ018	Manawatu-Wanganui Region
NZ19	Wellington Region	NZ019	Wellington Region
NZ21	Tasman-Nelson-Marlborough	NZ021	Tasman-Nelson-Marlborough
NZ22	West Coast Region	NZ022	West Coast Region
NZ23	Canterbury Region	NZ023	Canterbury Region
NZ24	Otago Region	NZ024	Otago Region
NZ25	Southland Region	NZ025	Southland Region

## Norway / Norvège

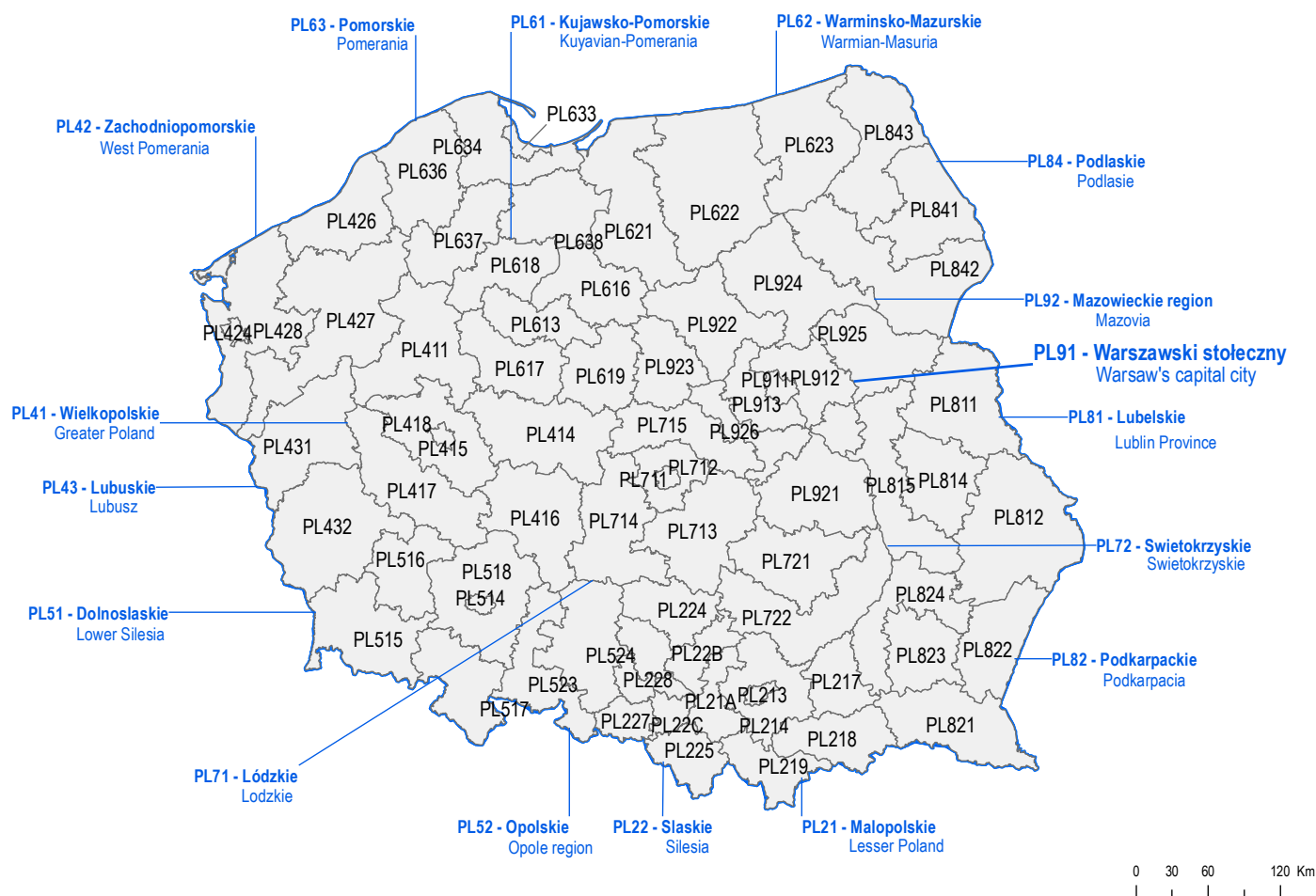
### Territorial Levels 2 and 3

<b>TL2:</b>	<b>7 Landsdeler / Regions</b>
<b>TL3:</b>	13 Fylker / County

<b>NO02</b>	<b>Innlandet</b>
NO020	Innlandet
<b>NO06</b>	<b>Trøndelag</b>
NO060	Trøndelag
<b>NO07</b>	<b>Northern Norway</b>
NO071	Nordland
NO074	Troms and Finnmark
<b>NO08</b>	<b>Oslo and Viken</b>
NO081	Oslo
NO082	Viken

<b>NO09</b>	<b>Agder and Sør-Østlandet</b>
NO091	Vestfold and Telemark
NO092	Agder
<b>NO0A</b>	<b>Western Norway</b>
NO0A1	Rogaland
NO0A2	Vestland
NO0A3	Møre og Romsdal
<b>NO0B</b>	<b>Jan Mayen and Svalbard</b>
NO0B1	Jan Mayen
NO0B2	Svalbard

## Poland / Pologne



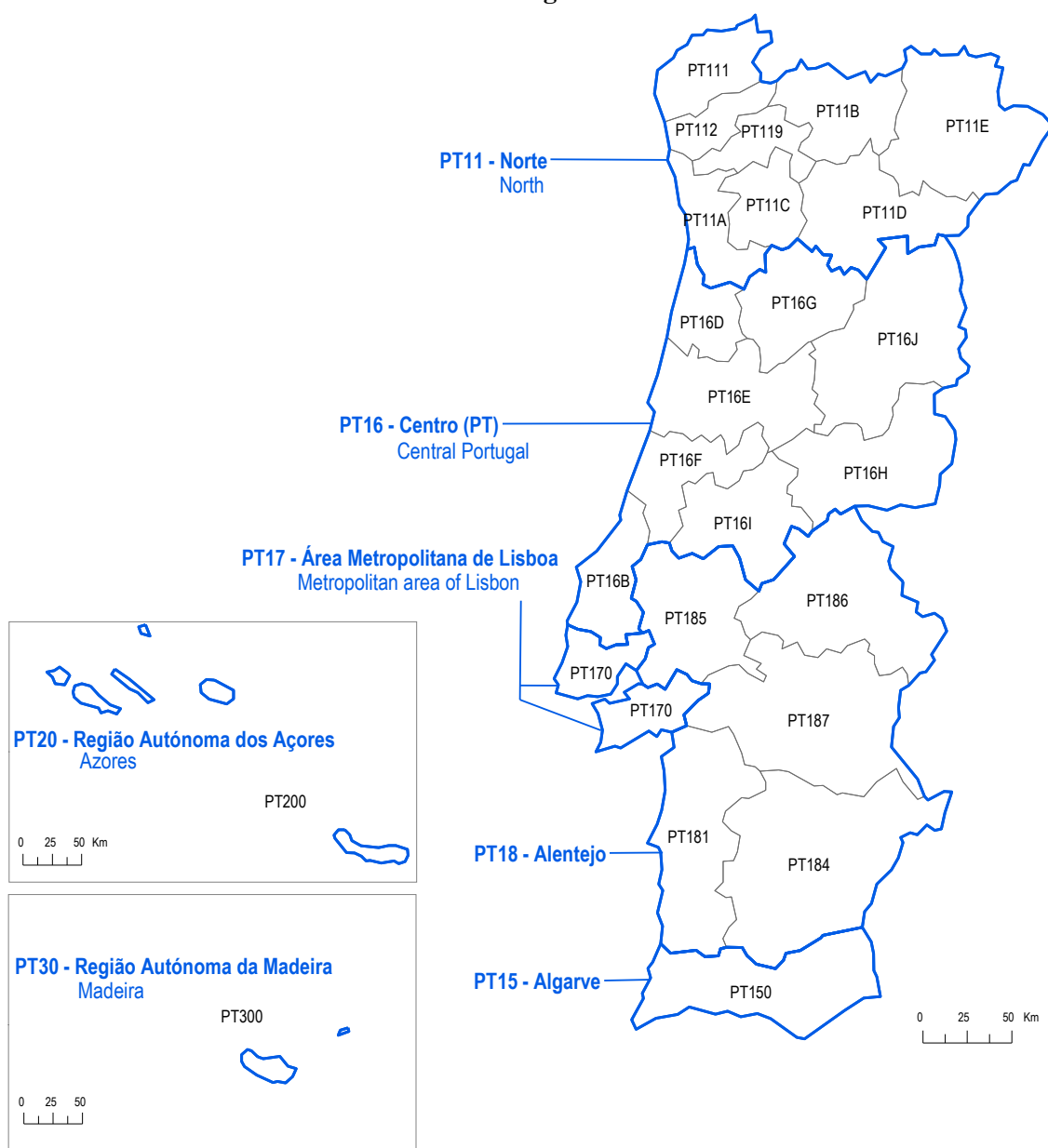
### Territorial Levels 2 and 3

<b>TL2</b>	<b>17 Województwa / Provinces</b>
<b>TL3</b>	<b>73 Podregiony / Subregions</b>

<b>PL21</b>	<b>Małopolskie / Lesser Poland</b>	PL841	Białostocki	PL617	Inowrocławski
PL213	Miasto Kraków / City of Krakow	PL842	Łomżyński	PL618	Świecki
PL214	Krakowski	PL843	Suwałski	PL619	Włocławski
PL217	Tarnowski	<b>PL41</b>	<b>Wielkopolskie / Greater Poland</b>	<b>PL62</b>	<b>Warmińsko-Mazurskie / Warmian-Masuria</b>
PL218	Nowosadecki	PL411	Piński	PL621	Elbląski
PL219	Nowotarski	PL414	Konin	PL622	Olsztynski
PL21A	Oświęcimski	PL415	Miasto Poznań / City of Poznań	PL623	Elcki
<b>PL22</b>	<b>Śląskie / Silesia</b>	PL416	Kaliski	<b>PL63</b>	<b>Pomorskie / Pomerania</b>
PL224	Częstochowski	PL417	Leszczyński	PL633	Trojmiejski
PL225	Bielski	PL418	Poznański	PL634	Gdański
PL227	Rybnicki	<b>PL42</b>	<b>Zachodniopomorskie / West Pomerania</b>	PL636	Ślupski
PL228	Bytomski	PL424	Miasto Szczecin / City of Szczecin	PL637	Chojnicki
PL229	Gliwicki	PL426	Koszaliński	PL638	Starogardzki
PL22A	Katowicki	PL427	Szczecińsko-pyrzycki	<b>PL71</b>	<b>Łódzkie / Łódzkie</b>
PL22B	Sosnowiecki	PL428	Szczeciński	PL711	Miasto Łódź / City of Łódź
PL22C	Tyski	<b>PL43</b>	<b>Lubuskie / Lubusz</b>	PL712	Łódzki
<b>PL81</b>	<b>Lubelskie / Lublin Province</b>	PL431	Gorzowski	PL713	Piotrkowski
PL811	Bialski	PL432	Zielonogórski	PL714	Sieradzki
PL812	Chelmsko-Zamojski	<b>PL51</b>	<b>Dolnośląskie / Lower Silesia</b>	PL715	Skiernewicki
PL814	Lubelski	PL514	Miasto Wrocław / City of Wrocław	<b>PL91</b>	<b>Warszawski stołeczny</b>
PL815	Pulawski	PL515	Jeleniogórski	PL911	Miasto Warszawa / City of Warsaw
<b>PL82</b>	<b>Podkarpackie / Podkarpacia</b>	PL516	Legnicko-Głogowski	PL912	Warszawski-Wschodni / Warsaw-East
PL821	Krosniński	PL517	Wałbrzyski	PL913	Warszawski-Zachodni / Warsaw-West
PL822	Przemyski	PL518	Wrocławski	<b>PL92</b>	<b>Mazowieckie / Mazovia</b>
PL823	Rzeszowski	<b>PL52</b>	<b>Opolskie / Opole region</b>	PL921	Radomski
PL824	Tarnobrzęski	PL523	Nyski	PL922	Ciechanowski
<b>PL72</b>	<b>Świętokrzyskie</b>	PL524	Opolski	PL923	Płocki
PL721	Kielecki	<b>PL61</b>	<b>Kujawsko-Pomorskie / Kuyavian-Pomerania</b>	PL924	Ostrolecki
PL722	Sandomiersko-Jedrzejski	PL613	Bydgosko-Toruński	PL925	Siedlecki
<b>PL84</b>	<b>Podlaskie / Podlasie</b>	PL616	Grudziądzki	PL926	Żyrardowski



## Portugal



### Territorial Levels 2 and 3

<b>TL2</b>	<b>7 Comissões de coordenação e desenvolvimento regional &amp; regiões autónomas</b>
<b>TL3</b>	<b>25 Grupos de municípios</b>

<b>PT11</b>	<b>Norte / North</b>	<b>PT16G</b>	Viseu Dão Lafões
PT111	Alto Minho	PT16H	Beira Baixa
PT112	Cávado	PT16I	Médio Tejo
PT119	Ave	PT16J	Beiras e Serra da Estrela
PT11A	Área Metro. do Porto / M. area of Porto	<b>PT17</b>	<b>Área Metropolitana de Lisboa / M. area of Lisbon</b>
PT11B	Alto Tâmega	PT170	Área Metropolitana de Lisboa / M. area of Lisbon
PT11C	Tâmega e Sousa	<b>PT18</b>	<b>Alentejo</b>
PT11D	Douro	PT181	Alentejo Litoral
PT11E	Terras de Trás-os-Montes	PT184	Baixo Alentejo
<b>PT15</b>	<b>Algarve</b>	PT185	Lezíria do Tejo
PT150	Algarve	PT186	Alto Alentejo
<b>PT16</b>	<b>Centro (PT) / Central Portugal</b>	PT187	Alentejo Central
PT16B	Oeste	<b>PT20</b>	<b>Região Autónoma dos Açores / Azores</b>
PT16D	Região de Aveiro	PT200	R. A. dos Açores
PT16E	Região de Coimbra	<b>PT30</b>	<b>Região Autónoma da Madeira / Madeira</b>
PT16F	Região de Leiria	PT300	R. A. da Madeira / R. A. Madeira

## Slovak Republic / République slovaque

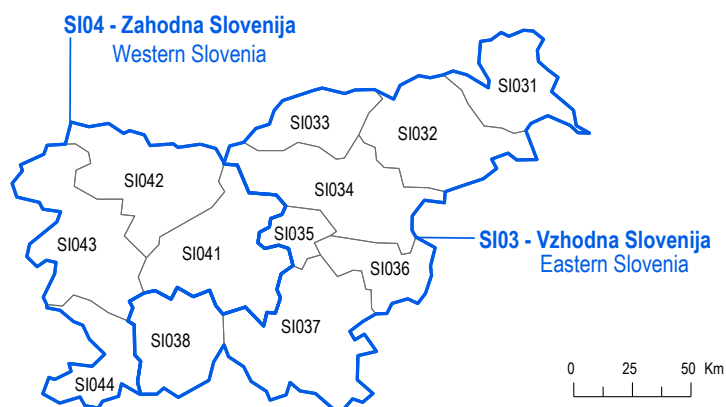


### Territorial Levels 2 and 3

TL2	4 Zoskupenia krajov / Groups of Regions
TL3	8 Kraj / Regions

<b>SK01</b>	<b>Bratislavský kraj / Bratislava Region</b>
SK010	Bratislavský kraj / Bratislava Region
<b>SK02</b>	<b>Západné Slovensko / West Slovakia</b>
SK021	Trnavský kraj / Trnava Region
SK022	Trenciansky kraj / Trenčín Region
SK023	Nitriansky kraj / Nitra Region
<b>SK03</b>	<b>Stredné Slovensko / Central Slovakia</b>
SK031	Zilinský kraj / Žilina Region
SK032	Banskobystrický kraj / Banská Bystrica Region
<b>SK04</b>	<b>Východné Slovensko / East Slovakia</b>
SK041	Presovský kraj / Prešov Region
SK042	Kosický kraj / Košice Region

## Slovenia / Slovénie

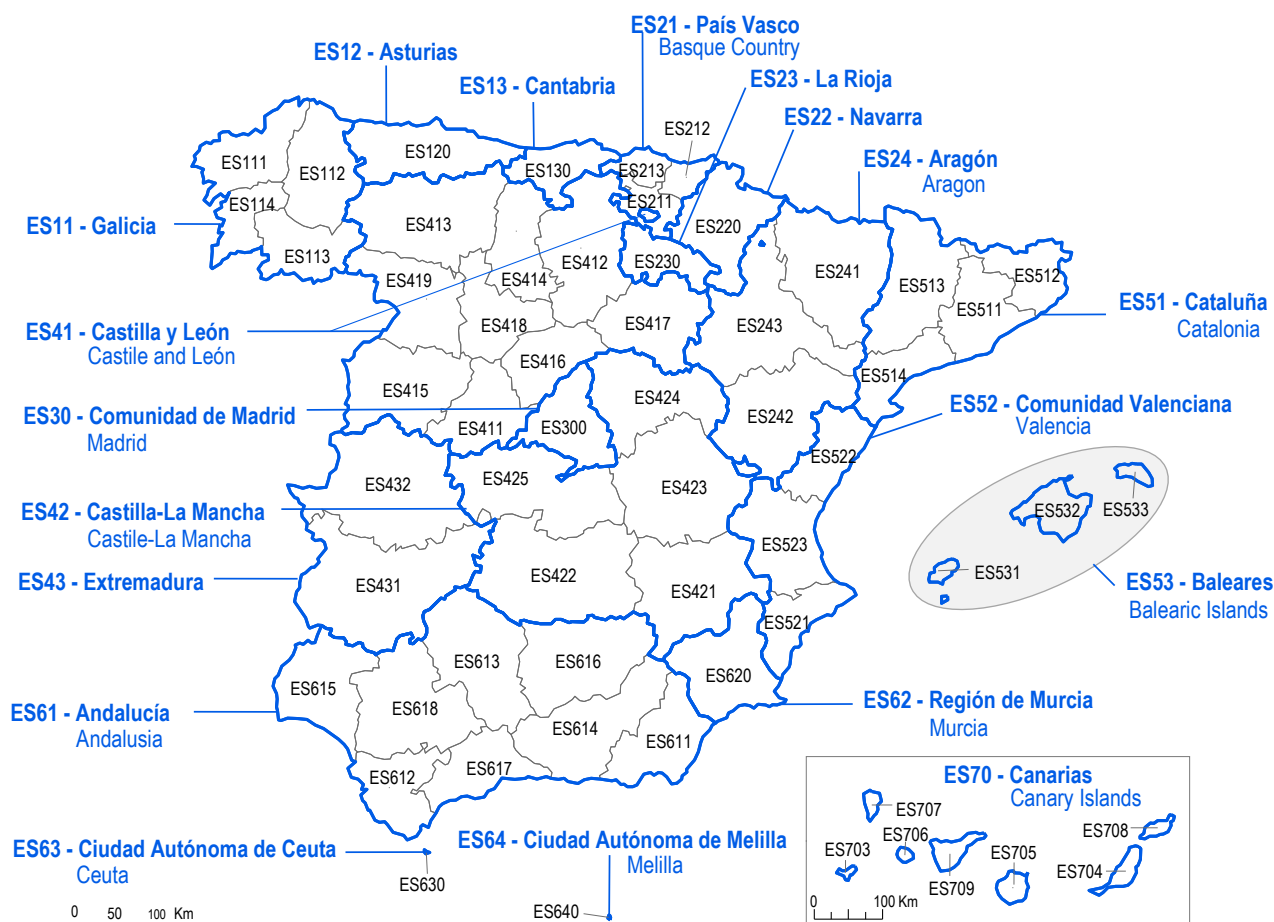


### Territorial Levels 2 and 3

<b>TL2</b>	<b>2 Kohezijske regije / Cohesion regions</b>
<b>TL3</b>	<b>12 Statistične regije / Statistical regions</b>

<b>SI03</b>	<b>Vzhodna Slovenija / Eastern Slovenia</b>
SI031	Pomurska
SI032	Podravska
SI033	Koroška
SI034	Savinjska
SI035	Zasavska
SI036	Posavska
SI037	Jugovzhodna Slovenija
SI038	Primorsko-notranjska
<b>SI04</b>	<b>Zahodna Slovenija/ Inner-Karst</b>
SI041	Osrednjeslovenska
SI042	Gorenjska
SI043	Goriška
SI044	Obalno-kraška

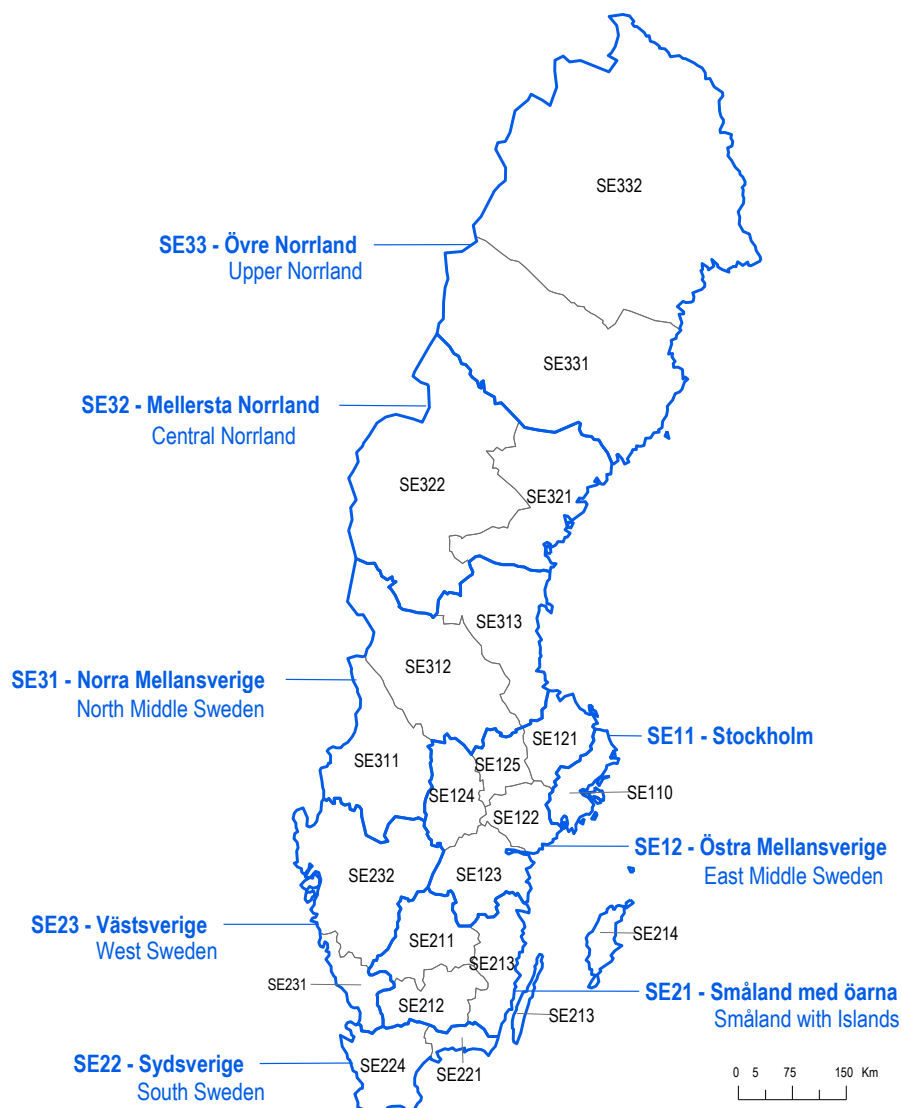
## Spain / Espagne



### Territorial Levels 2 and 3

TL2	19 Comunidades autonomas / Autonomous communities	
TL3	59 Provincias / Provinces	
<b>ES11</b>	<b>Galicia</b>	ES413 León
ES111	La Coruña / La Corunna	ES414 Palencia
ES112	Lugo	ES415 Salamanca
ES113	Orense	ES416 Segovia
ES114	Pontevedra	ES417 Soria
<b>ES12</b>	<b>Asturias</b>	ES418 Valladolid
ES120	Asturias	ES419 Zamora
<b>ES13</b>	<b>Cantabria</b>	<b>ES42</b> <b>Castilla-La Mancha / Castile-La Mancha</b>
ES130	Cantabria	ES421 Albacete
<b>ES21</b>	<b>País Vasco / Basque Country</b>	ES422 Ciudad Real
ES211	Araba/Álava	ES423 Cuenca
ES212	Gipuzkoa	ES424 Guadalajara
ES213	Bizkaia / Biscay	ES425 Toledo
<b>ES22</b>	<b>Navarra</b>	<b>ES43</b> <b>Extremadura</b>
ES220	Navarra / Navarre	ES431 Badajoz
<b>ES23</b>	<b>La Rioja</b>	ES432 Cáceres
ES230	La Rioja	<b>ES51</b> <b>Cataluña / Catalonia</b>
<b>ES24</b>	<b>Aragón / Aragon</b>	ES511 Barcelona
ES241	Huesca	ES512 Gerona
ES242	Teruel	ES513 Lérida
ES243	Zaragoza / Saragossa	ES514 Tarragona
<b>ES30</b>	<b>Comunidad de Madrid / Madrid</b>	<b>ES52</b> <b>Comunidad Valenciana / Valencia</b>
ES300	Madrid	ES521 Alicante
<b>ES41</b>	<b>Castilla y León / Castile and León</b>	ES522 Castellón De La Plana / Castellón
ES411	Ávila	ES523 Valencia
ES412	Burgos	<b>ES53</b> <b>Baleares / Balearic Islands</b>
		ES531 Eivissa Y Formentera
		ES532 Mallorca
		ES533 Menorca
		<b>ES61</b> <b>Andalucía / Andalusia</b>
		ES611 Almería
		ES612 Cádiz
		ES613 Córdoba / Cordoba
		ES614 Granada
		ES615 Huelva
		ES616 Jaén
		ES617 Málaga
		ES618 Sevilla / Seville
		<b>ES62</b> <b>Región de Murcia</b>
		ES620 Murcia
		<b>ES63</b> <b>Ciudad Autónoma de Ceuta</b>
		ES630 Ceuta / Ceuta
		<b>ES64</b> <b>Ciudad Autónoma de Melilla</b>
		ES640 Melilla / Melilla
		<b>ES70</b> <b>Canarias / Canary Islands</b>
		ES703 El Hierro
		ES704 Fuerteventura
		ES705 Gran Canaria
		ES706 La Gomera
		ES707 La Palma
		ES708 Lanzarote
		ES709 Tenerife

## Sweden / Suède



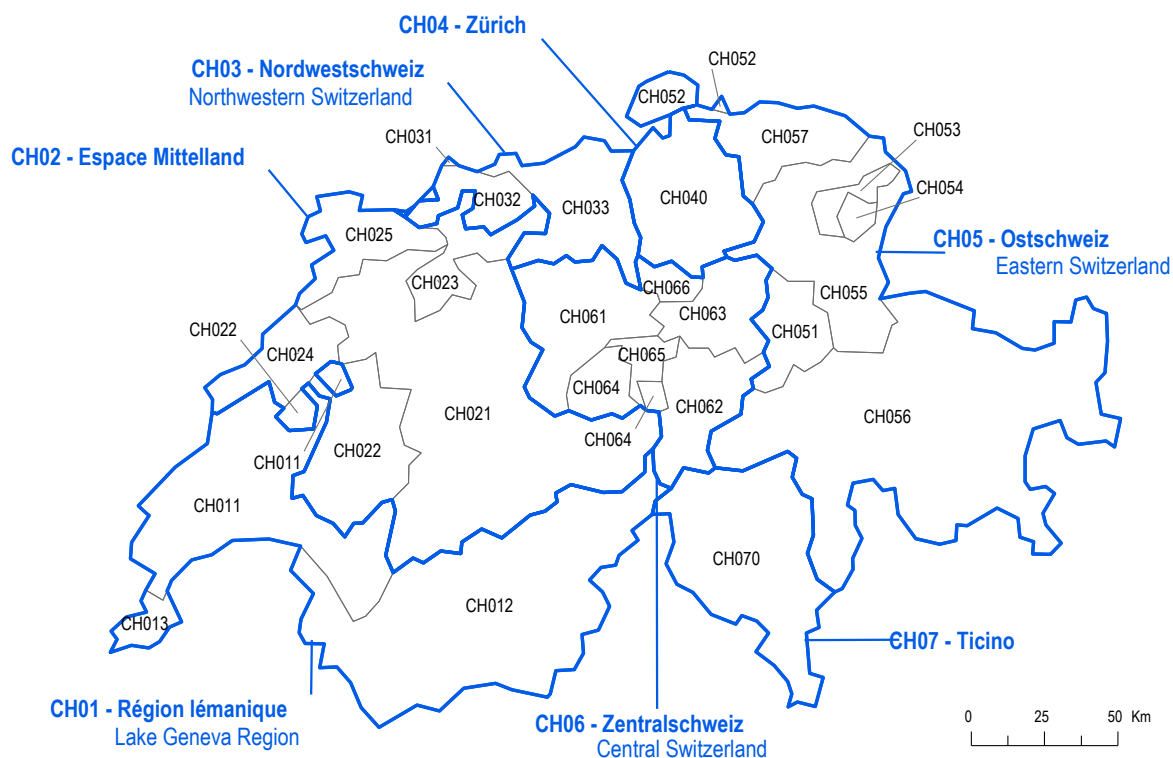
### Territorial Levels 2 and 3

<b>TL2</b>	<b>8 Riksomraden / National areas</b>
<b>TL3</b>	<b>21 Län / Counties</b>

<b>SE11</b>	<b>Stockholm / Stockholm</b>	<b>SE23</b>	<b>Västsverige / West Sweden</b>
SE110	Stockholms län	SE231	Hallands län
<b>SE12</b>	<b>Östra Mellansverige / East Middle Sweden</b>	SE232	Västra Götalands län
SE121	Uppsala län	<b>SE31</b>	<b>Norra Mellansverige / North Middle Sweden</b>
SE122	Södermanlands län	SE311	Värmlands län
SE123	Östergötlands län	SE312	Dalarnas län
SE124	Örebro län	SE313	Gävleborgs län
SE125	Västmanlands län	<b>SE32</b>	<b>Mellersta Norrland / Central Norrland</b>
<b>SE21</b>	<b>Småland med öarna / Småland with Islands</b>	SE321	Västernorrlands län
SE211	Jönköpings län	SE322	Jämtlands län
SE212	Kronobergs län	<b>SE33</b>	<b>Övre Norrland / Upper Norrland</b>
SE213	Kalmar län	SE331	Västerbottens län
SE214	Gotlands län	SE332	Norrbottnens län
<b>SE22</b>	<b>Sydsverige / South Sweden</b>		
SE221	Blekinge län		
SE224	Skåne län		

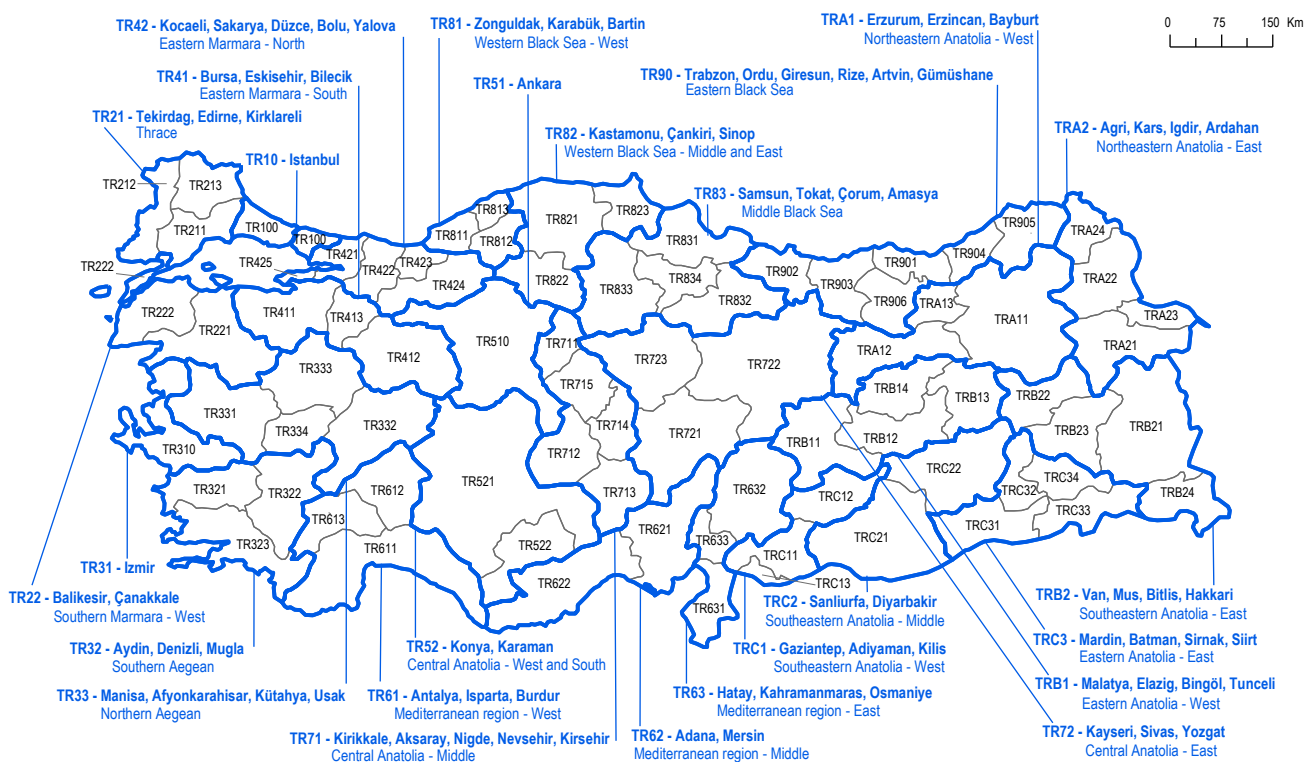
## Switzerland / Suisse



### Territorial Levels 2 and 3

TL2	7 Grandes régions / Large regions		
TL3	26 Cantons		
CH01	Région lémanique / Lake Geneva Region	CH05	Ostschweiz / Eastern Switzerland
CH011	Vaud	CH051	Glarus
CH012	Valais	CH052	Schaffhausen
CH013	Genève	CH053	Appenzell Ausserrhoden
CH02	Espace Mittelland	CH054	Appenzell Innerrhoden
CH021	Bern	CH055	St. Gallen
CH022	Fribourg	CH056	Graubünden
CH023	Solothurn	CH057	Thurgau
CH024	Neuchâtel	CH06	Zentralschweiz / Central Switzerland
CH025	Jura	CH061	Luzern / Lucerne
CH03	Nordwestschweiz / Northwestern Switzerland	CH062	Uri
CH031	Basel-Stadt	CH063	Schwyz
CH032	Basel-Landschaft	CH064	Obwalden
CH033	Aargau	CH065	Nidwalden
CH04	Zürich	CH066	Zug
CH040	Zürich	CH07	Ticino
		CH070	Ticino

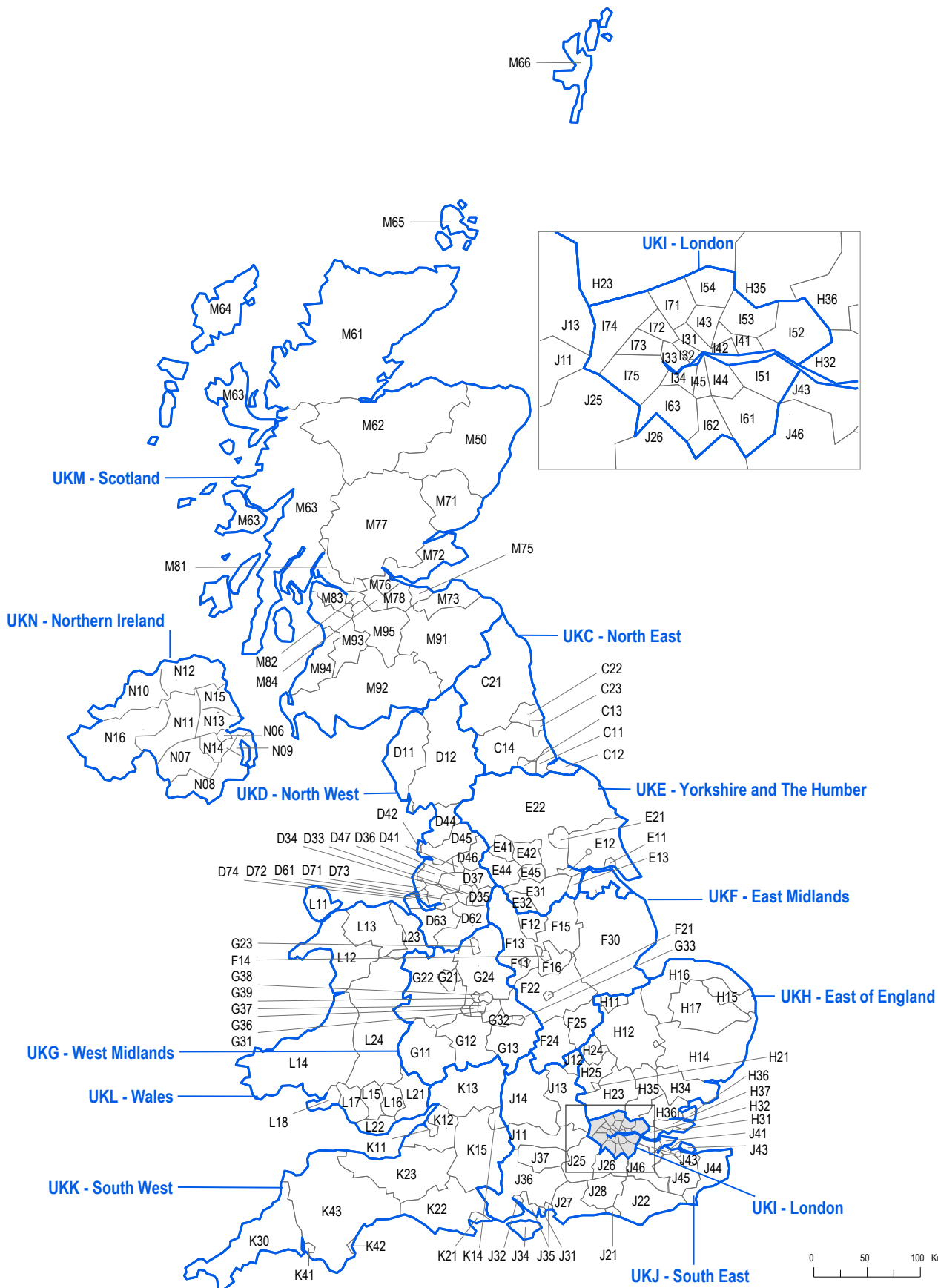
## Turkey / Turquie



### Territorial Levels 2 and 3

TL2	26 Regions
TL3	81 Provinces
TR10	Istanbul
TR100	Istanbul
TR21	Thrace
TR211	Tekirdag
TR212	Edirne
TR213	Kırklareli
TR22	Southern Marmara - West
TR221	Balıkesir
TR222	Çanakkale
TR31	Izmir
TR310	Izmir
TR32	Southern Aegean
TR321	Aydın
TR322	Denizli
TR323	Muğla
TR33	Northern Aegean
TR331	Manisa
TR332	Afyon
TR333	Kütahya
TR334	Uşak
TR41	Eastern Marmara - South
TR411	Bursa
TR412	Eskişehir
TR413	Bilecik
TR42	Eastern Marmara - North
TR421	Kocaeli
TR422	Sakarya
TR423	Düzce
TR424	Bolu
TR425	Yalova
TR51	Ankara
TR510	Ankara
TR52	Central Anatolia - West & South
TR521	Konya
TR522	Karaman
TR61	Mediterranean region - West
TR611	Antalya
TR612	Isparta
TR613	Burdur
TR62	Mediterranean region - Middle
TR621	Adana
TR622	Mersin
TR63	Mediterranean region - East
TR631	Hatay
TR632	Kahramanmaraş
TR633	Osmaniye
TR71	Central Anatolia - Middle
TR711	Kirikkale
TR712	Aksaray
TR713	Niğde
TR714	Nevşehir
TR715	Kırşehir
TR72	Central Anatolia - East
TR721	Kayseri
TR722	Sivas
TR723	Yozgat
TR81	Western Black Sea - West
TR811	Zonguldak
TR812	Karabük
TR813	Bartın
TR82	Western Black Sea - Middle & East
TR821	Kastamonu
TR822	Çankiri
TR823	Sinop
TR83	Middle Black Sea
TR831	Samsun
TR832	Tokat
TR833	Çorum
TR834	Amasya
TR90	Eastern Black Sea
TR901	Trabzon
TR902	Ordu
TR903	Giresun
TR904	Rize
TR905	Artvin
TR906	Gümüşhane
TRA1	Northeastern Anatolia - West
TRA11	Erzurum
TRA12	Erzincan
TRA13	Bayburt
TRA2	Northeastern Anatolia - East
TRA21	Agri
TRA22	Kars
TRA23	Iğdır
TRA24	Ardahan
TRB1	Eastern Anatolia - West
TRB11	Malatya
TRB12	Elazığ
TRB13	Bingöl
TRB14	Tunceli
TRB2	Eastern Anatolia - East
TRB21	Van
TRB22	Mus
TRB23	Bitlis
TRB24	Hakkari
TRC1	Southeastern Anatolia - West
TRC11	Gaziantep
TRC12	Adiyaman
TRC13	Kilis
TRC2	Southeastern Anatolia - Middle
TRC21	Sanlıurfa
TRC22	Diyarbakir
TRC3	Southeastern Anatolia - East
TRC31	Mardin
TRC32	Batman
TRC33	Siirt
TRC34	Siirt

# United Kingdom / Royaume-Uni



United Kingdom - Territorial Levels 2 and 3

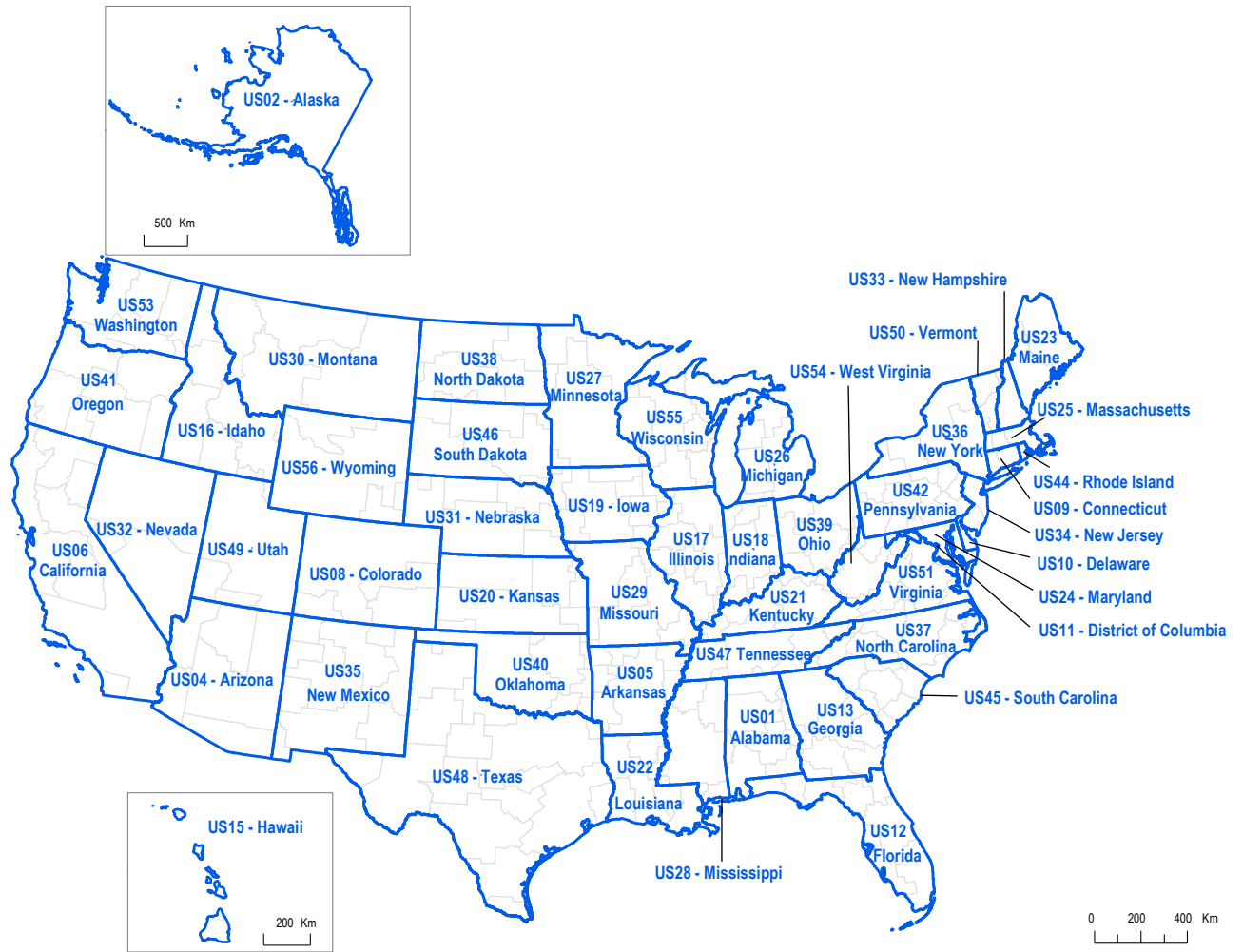


**TL2 12 Regions and countries**

**TL3 179 Upper tier authorities or groups of lower tier authorities or groups of unitary authorities or LECs or groups of districts**

<b>UKC North East</b>	UKG36 Dudley	UKJ44 East Kent
UKC11 Hartlepool and Stockton-on-Tees	UKG37 Sandwell	UKJ45 Mid Kent
UKC12 South Teesside	UKG38 Walsall	UKJ46 West Kent
UKC13 Darlington	UKG39 Wolverhampton	<b>UKK South West</b>
UKC14 Durham CC	<b>UKH East of England</b>	UKK11 Bristol, City of
UKC21 Northumberland	UKH11 Peterborough	UKK12 Bath and North East Somerset, [North Somerset & South Gloucestershire
UKC22 Tyneside	UKH12 Cambridgeshire CC	UKK13 Gloucestershire
UKC23 Sunderland	UKH14 Suffolk	UKK14 Swindon
<b>UKD North West</b>	UKH15 Norwich & East Norfolk	UKK15 Wiltshire CC
UKD11 West Cumbria	UKH16 North & West Norfolk	UKK24 Bournemouth, Christchurch and Poole
UKD12 East Cumbria	UKH17 Breckland & South Norfolk	UKK25 Dorset
UKD33 Manchester	UKH21 Luton	UKK23 Somerset
UKD34 Greater Manchester South West	UKH23 Hertfordshire	UKK30 Cornwall and Isles of Scilly
UKD35 Greater Manchester South East	UKH24 Bedford	UKK41 Plymouth
UKD36 Greater Manchester North West	UKH25 Central Bedfordshire	UKK42 Torbay
UKD37 Greater Manchester North East	UKH31 Southend-on-Sea	UKK43 Devon CC
UKD41 Blackburn with Darwen	UKH32 Thurrock	<b>UKL Wales</b>
UKD42 Blackpool	UKH34 Essex Haven Gateway	UKL11 Isle of Anglesey
UKD44 Lancaster & Wyre	UKH35 West Essex	UKL12 Gwynedd
UKD45 Mid Lancashire	UKH36 Heart of Essex	UKL13 Conwy and Denbighshire
UKD46 East Lancashire	UKH37 Essex Thames Gateway	UKL14 South West Wales
UKD47 Chorley & West Lancashire	<b>UKI London</b>	UKL15 Central Valleys
UKD61 Warrington	UKI31 Camden & City of London	UKL16 Gwent Valleys
UKD62 Cheshire East	UKI32 Westminster	UKL17 Bridgend and Neath Port Talbot
UKD63 Cheshire West and Chester	UKI33 Kensington and Chelsea & [Hammersmith and Fulham	UKL18 Swansea
UKD71 East Merseyside	UKI34 Wandsworth	UKL21 Monmouthshire and Newport
UKD72 Liverpool	UKI41 Hackney & Newham	UKL22 Cardiff and Vale of Glamorgan
UKD73 Sefton	UKI42 Tower Hamlets	UKL23 Flintshire and Wrexham
UKD74 Wirral	UKI43 Haringey & Islington	UKL24 Powys
<b>UKE Yorkshire and The Humber</b>	UKI44 Lewisham & Southwark	<b>UKM Scotland</b>
UKE11 Kingston Upon Hull, City of	UKI45 Lambeth	UKM50 Aberdeen City and Aberdeenshire
UKE12 East Riding of Yorkshire	UKI51 Bexley & Greenwich	UKM61 Caithness, Sutherland, Ross, Cromarty
UKE13 North and North East Lincolnshire	UKI52 Barking and Dagenham & Havering	UKM62 Inverness & Nairn and Moray, [Badenoch & Strathspey
UKE21 York	UKI53 Redbridge & Waltham Forest	UKM63 Lochaber, Skye & Lochalsh, Arran & [Cumbrae and Argyll & Bute
UKE22 North Yorkshire CC	UKI54 Enfield	UKM64 Eilean Siar (Western Isles)
UKE31 Bamsley, Doncaster and Rotherharr	UKI61 Bromley	UKM65 Orkney Islands
UKE32 Sheffield	UKI62 Croydon	UKM66 Shetland Islands
UKE41 Bradford	UKI63 Merton, Kingston upon Thames & [Sutton	UKM71 Angus and Dundee City
UKE42 Leeds	UKI71 Barnet	UKM72 Clackmannanshire and Fife
UKE44 Calderdale and Kirklees	UKI72 Brent	UKM73 East Lothian and Midlothian
UKE45 Wakefield	UKI73 Ealing	UKM75 Edinburgh, City of
<b>UKF East Midlands</b>	UKI74 Harrow & Hillingdon	UKM76 Falkirk
UKF11 Derby	UKI75 Hounslow & Richmond upon Thames	UKM77 Perth & Kinross and Stirling
UKF12 East Derbyshire	<b>UKJ South East</b>	UKM78 West Lothian
UKF13 South and West Derbyshire	UKJ11 Berkshire	UKM81 East Dunbartonshire, West Dunbartonsh [and Helensburgh & Lomond
UKF14 Nottingham	UKJ12 Milton Keynes	UKM82 Glasgow City
UKF15 North Nottinghamshire	UKJ13 Buckinghamshire CC	UKM83 Inverclyde, East Renfrewshire, [Renfrewshire
UKF16 South Nottinghamshire	UKJ14 Oxfordshire	UKM84 North Lanarkshire
UKF21 Leicester	UKJ21 Brighton and Hove	UKM91 Scottish Borders
UKF22 Leicestershire CC and Rutland	UKJ22 East Sussex CC	UKM92 Dumfries & Galloway
UKF24 West Northamptonshire	UKJ25 West Surrey	UKM93 East Ayrshire & North Ayrshire mainland
UKF25 North Northamptonshire	UKJ26 East Surrey	UKM94 South Ayrshire
UKF30 Lincolnshire	UKJ27 West Sussex (South West)	UKM95 South Lanarkshire
<b>UKG West Midlands</b>	UKJ28 West Sussex (North East)	<b>UKN Northern Ireland</b>
UKG11 Herefordshire, County of	UKJ31 Portsmouth	UKN06 Belfast
UKG12 Worcestershire	UKJ32 Southampton	UKN07 Armagh City, Banbridge and Craigavon
UKG13 Warwickshire	UKJ34 Isle of Wight	UKN08 Newry, Mourne and Down
UKG21 Telford and Wrekin	UKJ35 South Hampshire	UKN09 Ards and North Down
UKG22 Shropshire CC	UKJ36 Central Hampshire	UKN10 Derry City and Strabane
UKG23 Stoke-on-Trent	UKJ37 North Hampshire	UKN11 Mid Ulster
UKG24 Staffordshire CC	UKJ41 Medway	UKN12 Causeway Coast and Glens
UKG31 Birmingham	UKJ43 Kent Thames Gateway	UKN13 Antrim and Newtownabbey
UKG32 Solihull		UKN14 Lisburn and Castlereagh
UKG33 Coventry		UKN15 Mid and East Antrim
		UKN16 Fermanagh and Omagh

## United States / Etats-Unis

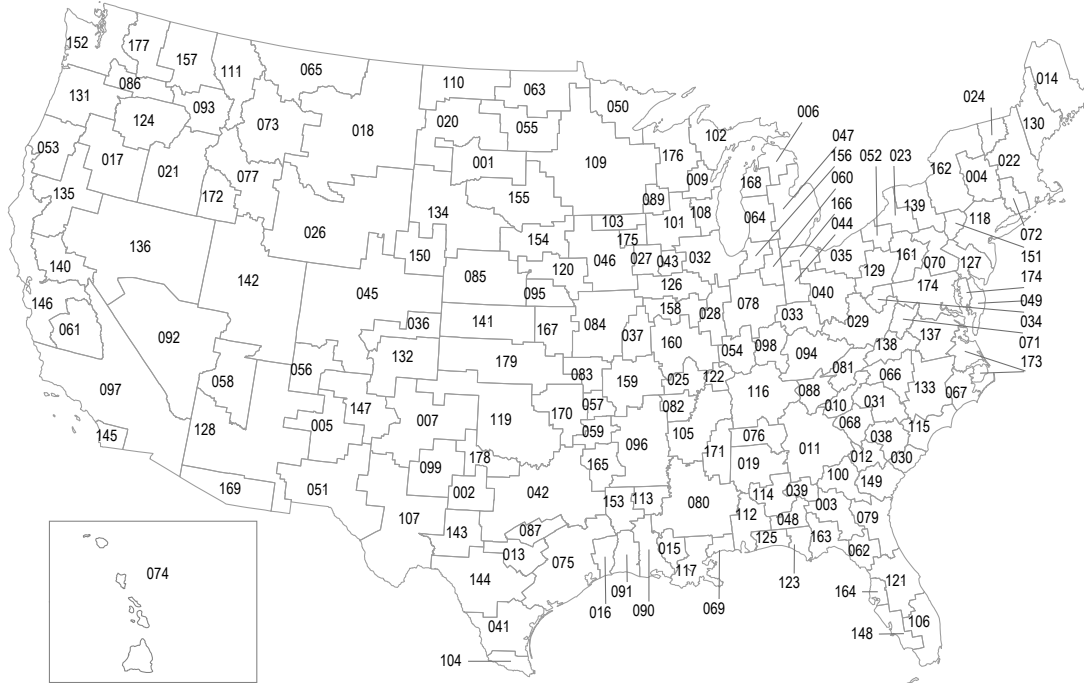
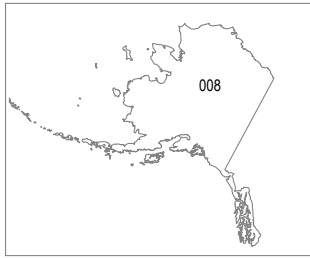


TL2	50 States and the District of Columbia (51)
TL3	179 Economic areas (Bureau of Economic Analysis)

### Territorial Level 2

<ul style="list-style-type: none"> <li>US01 Alabama</li> <li>US02 Alaska</li> <li>US04 Arizona</li> <li>US05 Arkansas</li> <li>US06 California</li> <li>US08 Colorado</li> <li>US09 Connecticut</li> <li>US10 Delaware</li> <li>US11 District of Columbia</li> <li>US12 Florida</li> <li>US13 Georgia</li> <li>US15 Hawaii</li> <li>US16 Idaho</li> <li>US17 Illinois</li> <li>US18 Indiana</li> <li>US19 Iowa</li> <li>US20 Kansas</li> </ul>	<ul style="list-style-type: none"> <li>US21 Kentucky</li> <li>US22 Louisiana</li> <li>US23 Maine</li> <li>US24 Maryland</li> <li>US25 Massachusetts</li> <li>US26 Michigan</li> <li>US27 Minnesota</li> <li>US28 Mississippi</li> <li>US29 Missouri</li> <li>US30 Montana</li> <li>US31 Nebraska</li> <li>US32 Nevada</li> <li>US33 New Hampshire</li> <li>US34 New Jersey</li> <li>US35 New Mexico</li> <li>US36 New York</li> <li>US37 North Carolina</li> </ul>	<ul style="list-style-type: none"> <li>US38 North Dakota</li> <li>US39 Ohio</li> <li>US40 Oklahoma</li> <li>US41 Oregon</li> <li>US42 Pennsylvania</li> <li>US44 Rhode Island</li> <li>US45 South Carolina</li> <li>US46 South Dakota</li> <li>US47 Tennessee</li> <li>US48 Texas</li> <li>US49 Utah</li> <li>US50 Vermont</li> <li>US51 Virginia</li> <li>US53 Washington</li> <li>US54 West Virginia</li> <li>US55 Wisconsin</li> <li>US56 Wyoming</li> </ul>
--	--	---

*TL3 Level following pages*



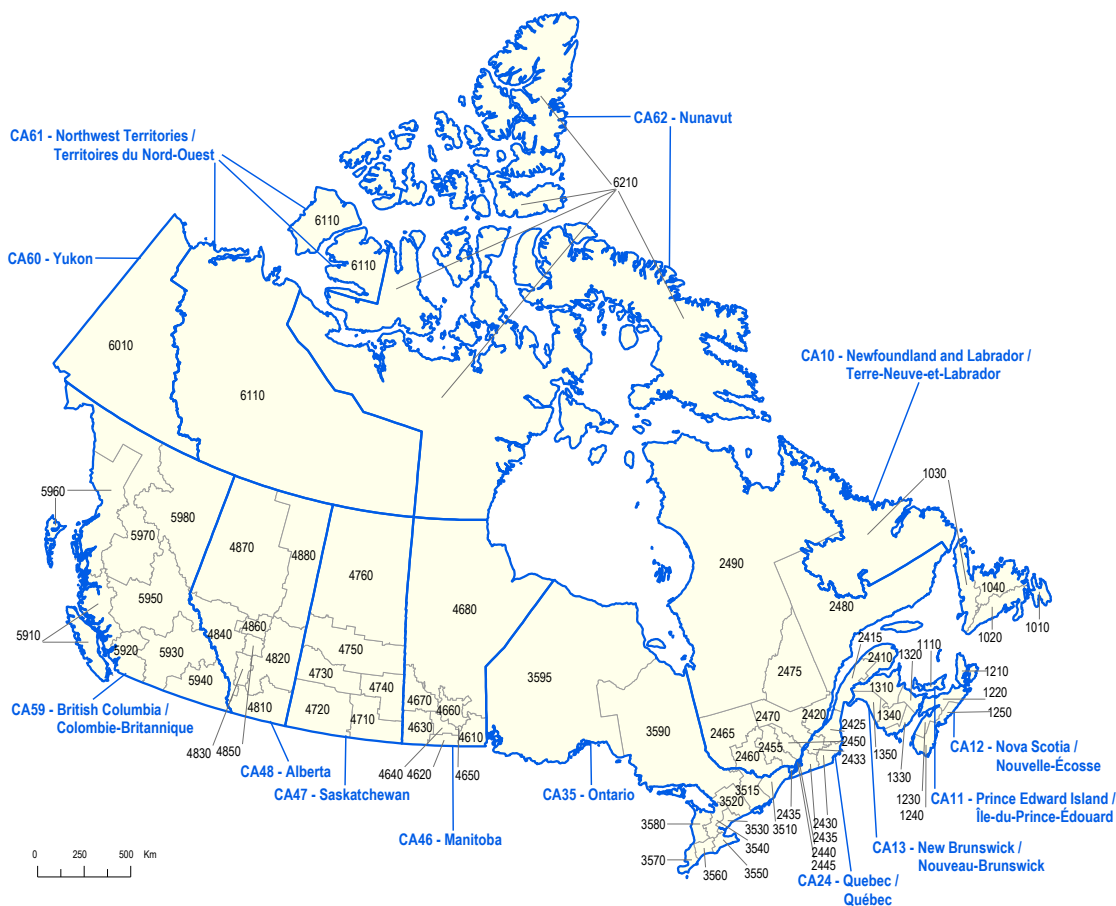
### Territorial Level 3 - typology

US001	Aberdeen, SD	US035	Cleveland-Akron-Elyria, OH
US002	Abilene, TX	US036	Colorado Springs, CO
US003	Albany, GA	US037	Columbia, MO
US004	Albany-Schenectady-Amsterdam, NY	US038	Columbia-Newberry, SC
US005	Albuquerque, NM	US039	Columbus-Auburn-Opelika, GA-AL
US006	Alpena, MI	US040	Columbus-Marion-Chillicothe, OH
US007	Amarillo, TX	US041	Corpus Christi-Kingsville, TX
US008	Anchorage, AK	US042	Dallas-Fort Worth, TX
US009	Appleton-Oshkosh-Neenah, WI	US043	Davenport-Moline-Rock Island, IA-IL
US010	Asheville-Brevard, NC	US044	Dayton-Springfield-Greenville, OH
US011	Atlanta-Sandy Springs-Gainesville, GA-AL	US045	Denver-Aurora-Boulder, CO
US012	Augusta-Richmond County, GA-SC	US046	Des Moines-Newton-Pella, IA
US013	Austin-Round Rock, TX	US047	Detroit-Warren-Flint, MI
US014	Bangor, ME	US048	Dothan-Enterprise-Ozark, AL
US015	Baton Rouge-Pierre Part, LA	US049	Dover, DE
US016	Beaumont-Port Arthur, TX	US050	Duluth, MN-WI
US017	Bend-Prineville, OR	US051	El Paso, TX
US018	Billings, MT	US052	Erie, PA
US019	Birmingham-Hoover-Cullman, AL	US053	Eugene-Springfield, OR
US020	Bismarck, ND	US054	Evansville, IN-KY
US021	Boise City-Nampa, ID	US055	Fargo-Wahpeton, ND-MN
US022	Boston-Worcester-Manchester, MA-NH	US056	Farmington, NM
US023	Buffalo-Niagara-Cattaraugus, NY	US057	Fayetteville-Springdale-Rogers, AR-MO
US024	Burlington-South Burlington, VT	US058	Flagstaff, AZ
US025	Cape Girardeau-Jackson, MO-IL	US059	Fort Smith, AR-OK
US026	Casper, WY	US060	Fort Wayne-Huntington-Auburn, IN
US027	Cedar Rapids, IA	US061	Fresno-Madera, CA
US028	Champaign-Urbana, IL	US062	Gainesville, FL
US029	Charleston, WV	US063	Grand Forks, ND-MN
US030	Charleston-North Charleston, SC	US064	Grand Rapids-Muskegon-Holland, MI
US031	Charlotte-Gastonia-Salisbury, NC-SC	US065	Great Falls, MT
US032	Chicago-Naperville-Michigan City, IL-IN-WI	US066	Greensboro-Winston-Salem-High Point, NC
US033	Cincinnati-Middletown-Wilmington, OH-KY-IN	US067	Greenville, NC
US034	Clarksburg, WV + Morgantown, WV	US068	Greenville-Spartanburg-Anderson, SC

*Unites States - Territorial Level 3 - continued*

US069	Gulfport-Biloxi-Pascagoula, MS	US125	Pensacola-Ferry Pass-Brent, FL
US070	Harrisburg-Carlisle-Lebanon, PA	US126	Peoria-Canton, IL
US071	Harrisonburg, VA	US127	Philadelphia-Camden-Vineland, PA-NJ-DE-MD
US072	Hartford-West Hartford-Willimantic, CT	US128	Phoenix-Mesa-Scottsdale, AZ
US073	Helena, MT	US129	Pittsburgh-New Castle, PA
US074	Honolulu, HI	US130	Portland-Lewiston-South Portland, ME
US075	Houston-Baytown-Huntsville, TX	US131	Portland-Vancouver-Beaverton, OR-WA
US076	Huntsville-Decatur, AL	US132	Pueblo, CO
US077	Idaho Falls-Blackfoot, ID	US133	Raleigh-Durham-Cary, NC
US078	Indianapolis-Anderson-Columbus, IN	US134	Rapid City, SD
US079	Jacksonville, FL	US135	Redding, CA
US080	Jackson-Yazoo City, MS	US136	Reno-Sparks, NV
US081	Johnson City-Kingsport-Bristol (Tri-Cities), TN-VA	US137	Richmond, VA
US082	Jonesboro, AR	US138	Roanoke, VA
US083	Joplin, MO	US139	Rochester-Batavia-Seneca Falls, NY
US084	Kansas City-Overland Park-Kansas City, MO-KS	US140	Sacramento-Arden-Arcade-Truckee, CA-NV
US085	Kearney, NE	US141	Salina, KS
US086	Kennewick-Richland-Pasco, WA	US142	Salt Lake City-Ogden-Clearfield, UT
US087	Killeen-Temple-Fort Hood, TX	US143	San Angelo, TX
US088	Knoxville-Sevierville-La Follette, TN	US144	San Antonio, TX
US089	La Crosse, WI-MN	US145	San Diego-Carlsbad-San Marcos, CA
US090	Lafayette-Acadiana, LA	US146	San Jose-San Francisco-Oakland, CA
US091	Lake Charles-Jennings, LA	US147	Santa Fe-Espanola, NM
US092	Las Vegas-Paradise-Pahrump, NV	US148	Sarasota-Bradenton-Venice, FL
US093	Lewiston, ID-WA	US149	Savannah-Hinesville-Fort Stewart, GA
US094	Lexington-Fayette--Frankfort--Richmond, KY	US150	Scotts Bluff, NE
US095	Lincoln, NE	US151	Scranton--Wilkes-Barre, PA
US096	Little Rock-North Little Rock-Pine Bluff, AR	US152	Seattle-Tacoma-Olympia, WA
US097	Los Angeles-Long Beach-Riverside, CA	US153	Shreveport-Bossier City-Minden, LA
US098	Louisville-Elizabethtown-Scottsburg, KY-IN	US154	Sioux City-Vermillion, IA-NE-SD
US099	Lubbock-Levelland, TX	US155	Sioux Falls, SD
US100	Macon-Warner Robins-Fort Valley, GA	US156	South Bend-Mishawaka, IN-MI
US101	Madison-Baraboo, WI	US157	Spokane, WA
US102	Marinette, WI-MI	US158	Springfield, IL
US103	Mason City, IA	US159	Springfield, MO
US104	McAllen-Edinburg-Pharr, TX	US160	St. Louis-St. Charles-Farmington, MO-IL
US105	Memphis, TN-MS-AR	US161	State College, PA
US106	Miami-Fort Lauderdale-Miami Beach, FL	US162	Syracuse-Auburn, NY
US107	Midland-Odessa, TX	US163	Tallahassee, FL
US108	Milwaukee-Racine-Waukesha, WI	US164	Tampa-St. Petersburg-Clearwater, FL
US109	Minneapolis-St. Paul-St. Cloud, MN-WI	US165	Texarkana, TX-Texarkana, AR
US110	Minot, ND	US166	Toledo-Fremont, OH
US111	Missoula, MT	US167	Topeka, KS
US112	Mobile-Daphne-Fairhope, AL	US168	Traverse City, MI
US113	Monroe-Bastrop, LA	US169	Tucson, AZ
US114	Montgomery-Alexander City, AL	US170	Tulsa-Bartlesville, OK
US115	Myrtle Beach-Conway-Georgetown, SC	US171	Tupelo, MS
US116	Nashville-Davidson--Murfreesboro--Columbia, TN	US172	Twin Falls, ID
US117	New Orleans-Metairie-Bogalusa, LA	US173	Virginia Beach-Norfolk-Newport News, VA-NC
US118	New York-Newark-Bridgeport, NY-NJ-CT-PA	US174	Washington-Baltimore-Northern Virginia, DC-MD-VA-WV
US119	Oklahoma City-Shawnee, OK	US175	Waterloo-Cedar Falls, IA
US120	Omaha-Council Bluffs-Fremont, NE-IA	US176	Wausau-Merrill, WI
US121	Orlando-The Villages, FL	US177	Wenatchee, WA
US122	Paducah, KY-IL	US178	Wichita Falls, TX
US123	Panama City-Lynn Haven, FL	US179	Wichita-Winfield, KS
US124	Pendleton-Hermiston, OR		

## Non Official Grid (NOG) – Canada



<b>TL2</b>	<b>13 Provinces and territories</b>
<b>NOG</b>	<b>76 Economic Regions</b>

CA1010N	Avalon Peninsula	CA2455N	Laurentides	CA4710N	Regina–Moose Mountain
CA1020N	South Coast–Burin Peninsula	CA2460N	Outaouais	CA4720N	Swift Current–Moose Jaw
CA1030N	West Coast–Northern Peninsula [–Labrador	CA2465N	Abitibi–Témiscamingue	CA4730N	Saskatoon–Biggar
CA1040N	Notre Dame–Central Bonavista Bay	CA2470N	Mauricie	CA4740N	Yorkton–Melville
CA1110N	Prince Edward Island	CA2475N	Saguenay–Lac-Saint-Jean	CA4750N	Prince Albert
CA1210N	Cape Breton	CA2480N	Côte-Nord	CA4760N	Northern / Nord
CA1220N	North Shore / Côte-nord	CA2490N	Nord-du-Québec	CA4810N	Lethbridge–Medicine Hat
CA1230N	Annapolis Valley	CA3510N	Ottawa	CA4820N	Camrose–Drumheller
CA1240N	Southern / Sud	CA3515N	Kingston–Pembroke	CA4830N	Calgary
CA1250N	Halifax	CA3520N	Muskoka–Kawartha	CA4840N	Banff–Jasper–Rocky Mountain House
CA1310N	Campbellton–Miramichi	CA3530N	Toronto	CA4850N	Red Deer
CA1320N	Moncton–Richibucto	CA3540N	Kitchener–Waterloo–Barrie	CA4860N	Edmonton
CA1330N	Saint John–St. Stephen	CA3550N	Hamilton–Niagara Peninsula	CA4870N	Athabasca–Grande Prairie [–Peace River
CA1340N	Fredericton–Oromocto	CA3560N	London	CA4880N	Wood Buffalo–Cold Lake
CA1350N	Edmundston–Woodstock	CA3570N	Windsor–Sarnia	CA5910N	Vancouver Island and Coast
CA2410N	Gaspésie–Îles-de-la-Madeleine	CA3580N	Stratford–Bruce Peninsula	CA5920N	Lower Mainland–Southwest
CA2415N	Bas-Saint-Laurent	CA3590N	Northeast / Nord-est	CA5930N	Thompson–Okanagan
CA2420N	Capitale-Nationale	CA3595N	Northwest / Nord-ouest	CA5940N	Kootenay
CA2425N	Chaudière-Appalaches	CA4610N	Southeast / Sud-est	CA5950N	Cariboo
CA2430N	Estrie	CA4620N	South Central / Centre sud	CA5960N	North Coast / Côte-nord
CA2433N	Centre-du-Québec	CA4630N	Southwest / Sud-ouest	CA5970N	Nechako
CA2435N	Montérégie	CA4640N	North Central / Centre nord	CA5980N	Northeast / Nord-est
CA2440N	Montréal	CA4650N	Winnipeg	CA6010N	Yukon
CA2445N	Laval	CA4660N	Interlake	CA6110N	Northwest Territories
CA2450N	Lanaudière	CA4670N	Parklands	CA6210N	Nunavut
		CA4680N	North / Nord		

## Non Official Grid (NOG) – Germany



**TL2** 16 Länder / States  
**NOG** 96 Spatial planning regions

<b>DE1</b>	<b>Baden-Württemberg</b>
DE1A	Stuttgart
DE1B	Franken
DE1C	Ostwürttemberg
DE1D	Mittlerer Oberrhein
DE1E	Unterer Neckar
DE1F	Nordschwarzwald
DE1G	Südlicher Oberrhein
DE1H	Schwarzwald-Baar-Heuberg
DE1I	Hochrhein-Bodensee
DE1J	Neckar-Alb
DE1K	Donau-Iller (BW)
DE1L	Bodensee-Oberschwaben
<b>DE2</b>	<b>Bayern / Bavaria</b>
DE2A	Ingolstadt
DE2B	München
DE2C	Südostoberbayern
DE2D	Oberland
DE2E	Landshut
DE2F	Donau-Wald
DE2G	Regensburg
DE2H	Oberpfalz-Nord
DE2I	Oberfranken-West
DE2J	Oberfranken-Ost
DE2K	Westmittelfranken
DE2L	Industrieregion Mittelfranken
DE2M	Bayerischer Untermain
DE2N	Main-Rhön
DE2O	Würzburg

DE2P	Augsburg
DE2Q	Allgäu
DE2R	Donau-Iller (BY)
<b>DE3</b>	<b>Berlin</b>
DE3A	Berlin
<b>DE4</b>	<b>Brandenburg</b>
DE4A	Havelland-Fläming
DE4B	Lausitz-Spreewald
DE4C	Oderland-Spree
DE4D	Uckermark-Barnim
DE4E	Prignitz-Oberhavel
<b>DE5</b>	<b>Bremen</b>
DE5A	Bremen
DE5B	Bremerhaven-Mitte
<b>DE6</b>	<b>Hamburg</b>
DE6A	Hamburg
<b>DE7</b>	<b>Hessen / Hesse</b>
DE7A	Starkenburger
DE7B	Rhein-Main
DE7C	Mittelhessen
DE7D	Nordhessen
DE7E	Osthessen
<b>DE8</b>	<b>Mecklenburg-Vorpommern</b>
DE8A	Mittleres Mecklenburg/Rostock
DE8B	Westmecklenburg
DE8C	Vorpommern
DE8D	Mecklenburgische Seenplatte
<b>DE9</b>	<b>Niedersachsen / Lower Saxony</b>
DE9A	Braunschweig

DE9B	Göttingen
DE9C	Bremen-Umland
DE9D	Hildesheim
DE9E	Hannover
DE9F	Südheide
DE9G	Bremerhaven-Umland
DE9H	Hamburg-Umland-Süd
DE9I	Lüneburg
DE9J	Ost-Friesland
DE9K	Oldenburg
DE9L	Osnabrück
DE9M	Emsland
<b>DEA</b>	<b>Nordrhein-Westfalen / [North Rhine-Westphalia]</b>
DEAA	Düsseldorf
DEAB	Duisburg/Essen
DEAC	Bonn
DEAD	Köln
DEAE	Aachen
DEAF	Emscher-Lippe
DEAG	Münster
DEAH	Bielefeld
DEAI	Paderborn
DEAJ	Bochum/Hagen
DEAK	Dortmund
DEAL	Arnsberg
DEAM	Siegen
<b>DEB</b>	<b>Rheinland-Pfalz / [Rhineland-Palatinate]</b>

DEBA	Mittelrhein-Westerwald
DEBB	Rheinhessen-Nahe
DEBC	Trier
DEBD	Rheinpfalz
DEBE	Westpfalz
<b>DEC</b>	<b>Saarland</b>
DECA	Saar
<b>DED</b>	<b>Sachsen / Saxony</b>
DEDA	Oberes Elbtal/Osterzgebirge
DEDB	Oberlausitz-Niederschlesien
DEDC	Südwestsachsen
DEDD	Westsachsen
<b>DEE</b>	<b>Sachsen-Anhalt / [Saxony-Anhalt]</b>
DEEA	Dessau
DEEB	Halle/S.
DEEC	Magdeburg
DEED	Altmark
<b>DEF</b>	<b>Schleswig-Holstein</b>
DEFA	Schleswig-Holstein Nord
DEFB	Schleswig-Holstein Mitte
DEFC	Schleswig-Holstein Ost
DEFD	Schleswig-Holstein Süd-W
DEFE	Schleswig-Holstein Süd
<b>DEG</b>	<b>Thüringen / Thuringia</b>
DEGA	Mittelthüringen
DEGB	Ostthüringen
DEGC	Südthüringen
DEGD	Nordthüringen